

STATE OF KANSAS
STATE CORPORATION COMMISSION

WELL PLUGGING RECORD


Give All Information Completely
Make Required Affidavit
Mail or Deliver Report to:
Conservation Division
State Corporation Commission
800 Bittling Building
Wichita, Kansas

OR

FORMATION PLUGGING RECORD

Strike out upper line
when reporting plug-
ging off formations.

NORTH



Locate well correctly on above
Section Plat

Pratt County Sec 18 Twp 28 Rge 12 (E) 12 (W)
Location as "NE 1/4 NW 1/4 SW 1/4" or footage from lines NW 1/4 NW 1/4 NW 1/4
Lease Owner Harbar Drilling Co. Etal
Lease Name Bandbury Well No. 1
Office Address 1019 Central Bldg. Wichita Kansas
Character of Well (completed as Oil, Gas or Dry Hole) Rotary Dry Hole
Date well completed 3/3/48 19
Application for plugging filed 3/2/48 19
Application for plugging approved 3/2/48 19
Plugging commenced 3/3/48 19
Plugging completed 3/3/48 19
Reason for abandonment of well or producing formation Dry Hole

If a producing well is abandoned, date of last production None 19
Was permission obtained from the Conservation Division or its agents before plugging was com-
menced? Yes

Name of Conservation Agent who supervised plugging of this well C. D. Stough
Producing formation None Depth to top X Bottom X Total Depth of Well 4675 Feet
Show depth and thickness of all water, oil and gas formations.

OIL, GAS OR WATER RECORDS

CASING RECORD

Formation	Content	From	To	Size	Put In	Pulled Out
Surface sand & clays	Fresh water	0	187	10 3/4"	648'	None
Red Beds & Shale		187'	660'			

Describe in detail the manner in which the well was plugged, indicating where the mud fluid was placed and the method or methods used in introducing it into the hole. If cement or other plugs were used, state the character of same and depth placed, from feet to feet for each plug set.

Gunned pits and filled hole full heavy mud from bottom to 650'
Set Halliburton plug at 650' and spotted 20 Sx. cement. on top plug
filled hole on top cement with heavy mud out pits to within 200 feet of top hole
and set another Halliburton plug at 200' and spotted 15 sx. cement. then pumped
heavy mud to 10 feet of top hole and set wood plug and dumped 10 sx.
cement filling top of surface casing and bottom cellar.

emp

10 1948 03-10-48

(If additional description is necessary, use BACK of this sheet)

Correspondence regarding this well should be addressed to Harbar Drilling Co.
Address 1019 Central Bldg. Wichita Kansas


STATE OF Kansas, COUNTY OF Barton, SS.
I Roy Cook (employee of owner) or (owner/operator) of the above-described well,
being first duly sworn on oath, says: That I have knowledge of the facts, statements, and matters herein contained and the log of the above-
described well as filed and that the same are true and correct. So help me God.

(Signature) Roy Cook

SUBSCRIBED AND SWORN to before me this 8th day of March 1948

(Address) Roy Greig
Notary Public.

My commission expires 9-4-50




BANBURY #1

NW 1/4 NE 1/4 Sec. 18-28-12W, Pratt County, Kansas

Rigging up Rotary Tools 2-4-48
Tearing down Rotary Tools 3-5-48

Ran 20 Jts. 10 3/4" surface pipe
set @ 640 feet and cemented with
325 sacks of cement.

<u>FORMATION</u>	<u>FROM</u>	<u>TO</u>
Surface clay and sand	0	160
Gravel	160	187
Red bed, sand	187	250
Sand, rock and shale	250	335
Red bed and shale	335	640
Red bed	640	760
Grey shale and shells	760	855
Red bed and gypsum	855	890
Red bed, red rock	890	940
Sand	940	975
Anhydrite	975	1010
Shale and shells	1010	1150
shale - grey	1150	1240
Shale shells	1240	1390
Iron shale	1390	1425
Shale shells	1425	1495
Sand	1495	1515
Lime shale	1515	1840
Lime	1840	1945
Lime shale	1945	2575
Shale and shells	2575	2650
Lime and shale	2650	2795
Shale and shells	2795	3010
Shale and lime	3010	3245
Lime	3245	3588
Shale and lime	3588	3602
Sand and shale	3602	3735
Shale and lime	3735	3830
Lime, broken	3830	3870
Lime	3870	4155
Shale	4155	4190
Shale and lime	4190	4265
Shale	4265	4291
Lime	4291	4305
Lime cherty	4305	4367
Shale	4367	4375
Cherty shale	4375	4395
Shale	4395	4420
Shale and chert	4420	4435
Lime and chert	4435	4445
Chert and shale	4445	4460
Lime and chert	4460	4500
Shale and sand	4500	4520
Cherty sand and shale	4520	4529
Sand and shale	4529	4539
Sandy, shale	4539	4555
Shale and sand	4555	4575
Lime and shale	4575	4605
Shale and sand	4605	4625
Lime	4625	4675



PLUGGING
SEC 18 T 28 R 17W
BOOK PAGE 16 LINE 42

I, Don B. Packer, hereby certify that the above log is true and correct, to the best of my knowledge and belief.

Don B. Packer

Subscribed and sworn to before me this 9th day of March, 1948.

My commission expires Dec 23, 1950

Wm. B. Brann
NOTARY PUBLIC