

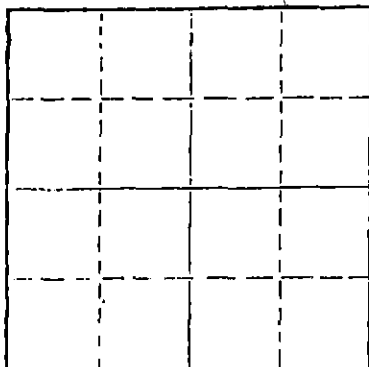
STATE OF KANSAS  
STATE CORPORATION COMMISSION

Give All Information Completely  
Make Required Affidavit  
Mail or Deliver Report to  
Conservation Division  
State Corporation Commission  
245 North Water  
Wichita, KS 67202

15-129-20228-0000

FORM CP-4

WELL PLUGGING RECORD



Locate well correctly on above Section Plot

Morton County, Sec. 25 Twp. 31S Rge. (E) 43(W)  
Location as "NE/CNW/SE" or footage from lines SE NW SE  
Lease Owner Beren Corporation  
Lease Name Riley Well No. 1-25  
Office Address 970 Fourth Financial Center, Wichita  
Character of Well (completed as Oil, Gas or Dry Hole) Dry Hole  
Date well completed January 21, 19 76  
Application for plugging filed 19  
Application for plugging approved 19  
Plugging commenced January 21, 19 76  
Plugging completed January 21, 19 76  
Reason for abandonment of well or producing formation Dry Hole

If a producing well is abandoned, date of last production 19  
Was permission obtained from the Conservation Division or its agents before plugging was commenced? Yes (Clarence Thomas of Garden City)

Name of Conservation Agent who supervised plugging of this well  
Producing formation Depth to top Bottom Total Depth of Well 5260 Feet  
Show depth and thickness of all water, oil and gas formations.

OIL, GAS OR WATER RECORDS				CASING RECORD		
FORMATION	CONTENT	FROM	TO	SIZE	PUT IN	PULLED OUT
	Surface Casing	0	1530'	8-5/8"	1530'	None

Describe in detail the manner in which the well was plugged, indicating where the mud fluid was placed and the method or methods used in introducing it into the hole. If cement or other plugs were used, state the character of same and depth placed from feet to feet for each plug set.

Plugged hole w/35 sax Cement @ 2250',  
35 sax Cement @ 1500', 15 sax Cement @ 40' & 5 sax Cement in Rat Hole.  
Job Completed @ 2:45 P.M.


Name of Plugging Contractor Halliburton  
Address R. R. 1, Box 112, Liberal, Kansas 67901

STATE OF KANSAS COUNTY OF SEDGWICK  
John R. Bartholomew of Sage Drilling Co.

being first duly sworn on oath, says: That I have knowledge of the facts, statements, and matters herein contained and the log of the above-described well as filed and that the same are true and correct. So help me God.

(Signature) John R. Bartholomew  
500 Bitting Bldg., Wichita, Kansas

SUBSCRIBED AND SWORN TO before me this 27th day of January, 19 76.  
November 26, 1978.  
Louise K. Whitted - Notary Public.



DRILLERS LOG

15-129-70228-0000

RILEY NO. 1-25

CASING RECORD:	OPERATOR: Beren Corporation	DESCRIPTION:
8-5/8" set @ 1530' w/800 sax cement	CONTRACTOR: Sage Drilling Co.	SE NW SE Sec. 25-31S-43W Morton County, Kansas
TOTAL DEPTH: 5260'	COMMENCED: January 8, 1976	ELEVATION: 3561KB
	COMPLETED: January 21, 1976	


<u>FORMATION</u>	<u>FROM</u>	<u>TO</u>	<u>REMARKS</u>
Sand	0	586	
Rock & Sand	586	804	
Red Bed & Sand	804	1391	
Shale & Anhydrite	1391	1445	
Shale & Red Bed	1445	1530	
Red Bed & Shale	1530	2031	
Anhydrite & Shale	2031	2280	
Shale	2280	2465	
Shale & Shells	2465	2630	
Lime & Shale	2630	2900	
Shale & Shells	2900	3015	
Lime & Shale	3015	3252	
Lime	3252	3320	
Lime & Shale	3320	4470	
Lime	4470	4560	
Lime & Shale	4560	4704	
Shale	4704	4834	
Lime, Shale & Sand	4834	4960	
Lime & Shale	4960	5086	
Shale & Lime	5086	5196	
Lime	5196	5260	D&A

RECEIVED  
 STATE COMMISSION  
 JAN 20 1976  
 (OFFICE OF THE SECRETARY)

I certify that this is a true and correct copy of the above log to the best of my knowledge.

SAGE DRILLING CO., INC.

By John R. Bartholomew  
John R. Bartholomew



Subscribed and sworn to before me this 27th day of January, 1976.

Louise K. Whitted  
Louise K. Whitted, Notary Public

My commission expires:  
November 26, 1978.