

STATE OF KANSAS
STATE CORPORATION COMMISSION

WELL PLUGGING RECORD

15-119-20350-0000

Give All Information Completely
Make Required Affidavit
Mail or Deliver Report to
Conservation Division
State Corporation Comm.
245 North Water
Wichita, KS 67202

Meade County, Sec. 4 Twp. 31S Rge. 26W E/W
Location as "NE/CNW 1/4 SW 1/4" or footage from lines
1320' FNL & 990' FEL (w/2 e/2 NE)

Lease Owner Texas Oil & Gas Corp.
Lease Name Lang "A" 1 Well No. 1

Office Address Box 329 Medicine Lodge, Kansas 67104
Character of Well (Completed as Oil, Gas or Dry Hole)

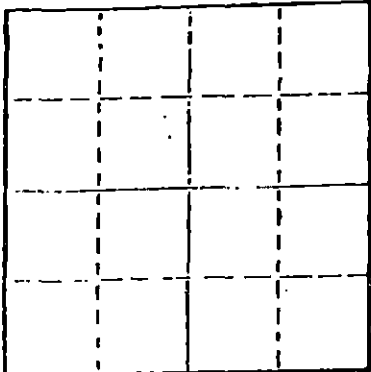
Dry Hole

Date Well completed 3-20 1979
Application for plugging filed 6-11 1979
Application for plugging approved 6-12 1979
Plugging commenced 7-27 1979
Plugging completed 7-30 1979

Reason for abandonment of well or producing formation
non-commercial

If a producing well is abandoned, date of last production
19

Was permission obtained from the Conservation Division or
its agents before plugging was commenced? Yes



Locate well correctly on above
Section Plat

Name of Conservation Agent who supervised plugging of this well Clarence Thomas
Producing formation Lansing Depth to top 4870 Bottom 4874 Total Depth of Well 5050
Show depth and thickness of all water, oil and gas formations.

OIL, GAS OR WATER RECORDS

CASING RECORD

FORMATION	CONTENT	FROM	TO	SIZE	PUT IN	PULLED OUT
				13 3/8	40'	none
				8 5/8	1158	
				4 1/2	4972	3016

Describe in detail the manner in which the well was plugged, indicating where the mud fluid
was placed and the method or methods used in introducing it into the hold. If cement or other
plugs were used, state the character of same and depth placed, from _____ feet to
_____ feet for each plug set.

Pump 20 sks. of cement @ 4700 to 4929
Pump 35 sks. of cement @ 1100 to 1200
Put 10 sks. of cement @ 40 to 0

STATE RECEIVED
CORPORATION COMMISSION
8-13-79
AUG 13 1979
DIVISION
KANSAS

(If additional description is necessary, use BACK of this sheet)

Name of Plugging Contractor Sargent's Casing Pulling Ser. Box 506 Liberal, Kansas Ks. No. 511

STATE OF Kansas COUNTY OF Sedgwick, ss.
Texas Oil & Gas Corp. (employee of owner) or (owner or operator)
of the above-described well, being first duly sworn on oath, says: That I have knowledge of
the facts, statements, and matters herein contained and the log of the above-described well
as filed and that the same are true and correct. So help me God.

(Signature) Kathy Faye Blich

(Address)

SUBSCRIBED AND SWORN TO before me this 9th day of August, 1979

Kathy Faye Blich
Notary Public.

commission expires October 29, 1982



WELL LOG

LANG "A" 1
1320' FNL & 990' FEL
Section 4 -31S-26W
Meade County, Kansas

15-019-20350-0000

OPERATOR: TEXAS OIL & GAS CORP.
CONTRACTOR: XPLOR DRILLING CO.

COMMENCED: 3-12-79
COMPLETED: 3-20-79
CASING RECORD: 8-5/8 @ 1158' K.B.
4-1/2 @ 4972'

<u>FORMATION</u>	<u>FROM</u>	<u>TO</u>
Shale & Lime	0	2550
Lime & Shale	2550	5050
R.T.D.	5050	

STATE OF KANSAS)
) SS:
COUNTY OF SEDGWICK)

I certify that this is a true and correct copy of the Driller's Log of the well drilled 1320' FNL & 990' FEL of Section 4-31S-26W, Meade County, Kansas, to the best of my knowledge and belief.

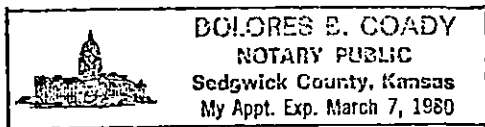
XPLOR DRILLING COMPANY

Kirby C. Evers
Kirby C. Evers, Vice President

Subscribed and sworn to before me this 23rd day of March, 1979.

MY COMMISSION EXPIRES:
March 7, 1980

Dolores E. Coady
Dolores Coady, Notary Public



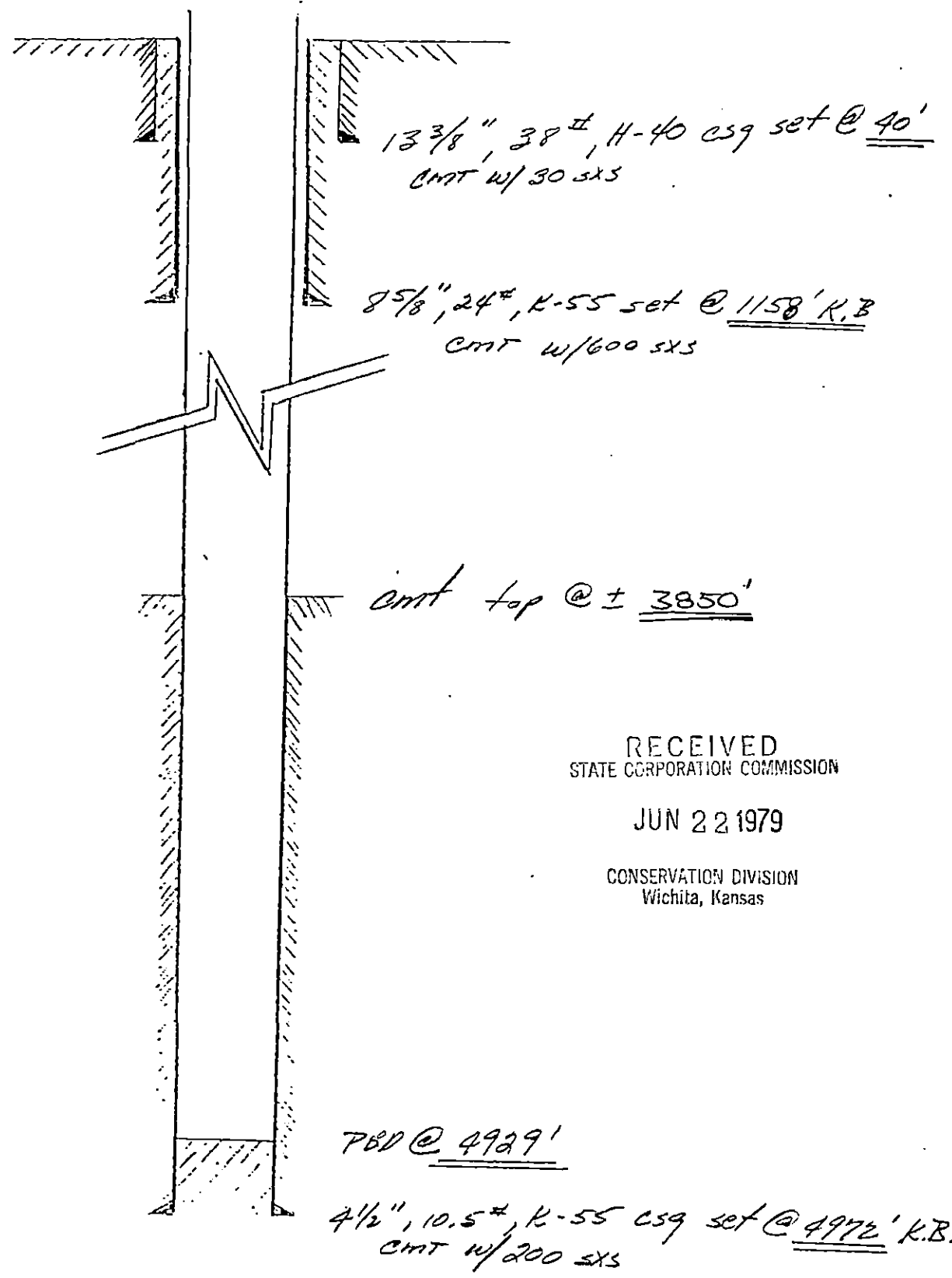
RECEIVED
STATE CORPORATION COMMISSION
JUN 22 1979
CONSERVATION DIVISION
Wichita, Kansas

LANG A 1

SECTION : 1330' FNL & 990' FFL SEC 4-315-26W, MEADE Co., KS

ELEVATION : 2542 G.L. 2552 K.B.

15-119-20350-0000



RECEIVED
STATE CORPORATION COMMISSION
JUN 22 1979
CONSERVATION DIVISION
Wichita, Kansas

PBD @ 4929'

4 1/2", 10.5#, K-55 CS9 set @ 4972' K.B.
CMT W/ 200 SXS

7005050