

STATE OF KANSAS  
STATE CORPORATION COMMISSION

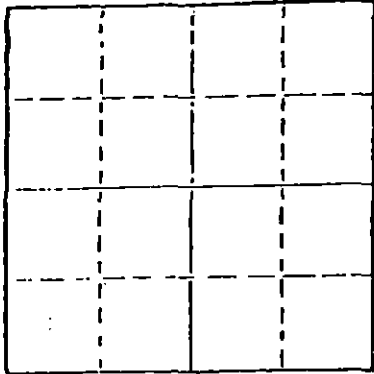
15-025-20133-0000

WELL PLUGGING RECORD

Give All Information Completely  
Make Required Affidavit  
Mail or Deliver Report to  
Conservation Division  
State Corporation Comm.  
245 North Water  
Wichita, KS 67202

Clark County, Sec. 27 Twp. 31S Rge. 23 E/W  
Location as "NE/CNW $\frac{1}{4}$ SW $\frac{1}{4}$ " or footage from lines  
C SE NW

Lease Owner Rains & Williamson Oil Co., Inc.  
Lease Name Bouziden Well No. #1  
Office Address 435 Page Court, Wichita, Ks. 67202  
Character of Well (Completed as Oil, Gas or Dry Hole)  
Dry Hole



Locate well correctly on above  
Section Plat

Date Well completed 11-20-76 19  
Application for plugging filed 11-20-76 19  
Application for plugging approved 11-20-76 19  
Plugging commenced 11-20-76 19  
Plugging completed 11-20-76 19  
Reason for abandonment of well or producing formation  
Commercial quantities of oil not found.  
If a producing well is abandoned, date of last production 19

Was permission obtained from the Conservation Division or  
its agents before plugging was commenced? Yes

Name of Conservation Agent who supervised plugging of this well Leo Massey, Hays, Kans.  
Producing formation \_\_\_\_\_ Depth to top \_\_\_\_\_ Bottom \_\_\_\_\_ Total Depth of Well 5630'  
Show depth and thickness of all water, oil and gas formations.

OIL, GAS OR WATER RECORDS

CASING RECORD

FORMATION	CONTENT	FROM	TO	SIZE	PUT IN	PULLED OUT
				8 5/8"	684'	none

Describe in detail the manner in which the well was plugged, indicating where the mud fluid was placed and the method or methods used in introducing it into the hold. If cement or other plugs were used, state the character of same and depth placed, from \_\_\_\_\_ feet to \_\_\_\_\_ feet for each plug set.

Plug @ 650' w/40 sx.  
Plug @ 40' w/10 sx.  
Rat Hole 5 sx.

RECEIVED  
NOV 30 1976 11-30-76  
CONSERVATION DIVISION  
Wichita, Kansas

(If additional description is necessary, use BACK of this sheet)

Name of Plugging Contractor Rains & Williamson Oil Co., Inc.

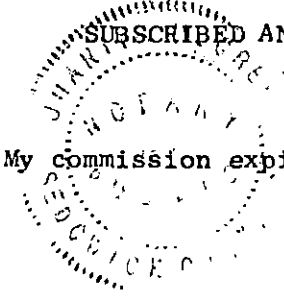
STATE OF Kansas COUNTY OF Sedgwick, ss.  
Wilson Rains, President of Rains & Williamson Oil Co., Inc. (employee of owner) or (owner or operator)  
of the above-described well, being first duly sworn on oath, says: That I have knowledge of  
the facts, statements, and matters herein contained and the log of the above described well  
as filed and that the same are true and correct. So help me God.

(Signature) Wilson Rains  
435 Page Court, 220 W. Douglas, Wichita, KS.  
(Address)

SUBSCRIBED AND SWORN TO before me this 26 day of November, 1976

My commission expires 10-4-79

Juanita M. Green  
Juanita M. Green Notary Public.



# WELL LOG

COMPANY Rains & Williamson Oil Co., Inc.

SEC. 27 T. 31S R. 23W  
 LOC. C SE NW

FARM Bouziden NO. #1

15-025-20133-6060


RIG. NO. #3

TOTAL DEPTH 5630'

COUNTY Clark  
 KANSAS

COMM. 11-4-76

COMP. 11-20-76



CONTRACTOR Rains & Williamson Oil Co., Inc.

**CASING**

20 15 12 13	10 8 6 5	5/8" @ 684' w/420 sx., 3% cc, 2% gel 2% salt.	ELEVATION 2426 GL 2435 KB	PRODUCTION D&A
----------------------	-------------------	--	---------------------------	----------------

FIGURES INDICATE BOTTOM OF FORMATIONS

Redbed & Shale	1426
Lime & Shale	1692
Shale & Lime	1889
Lime & Shale	3606
Shale & Lime	3932
Lime & Shale	4228
Shale & Lime	4352
Lime & Shale	5520
Lime	5630
<u>ROTARY TOTAL DEPTH</u>	<u>5630</u>

State of Kansas  
 County of Sedgwick } ss:

I, Wilson Rains, President of the Rains & Williamson Oil Co., Inc. ~~Company~~

upon oath state that the above and foregoing is a true and correct copy of the log of the Bouziden #1 well.

*Wilson Rains*  
 \_\_\_\_\_  
 Wilson Rains



Subscribed and sworn to before me this 26 day of November 19 76

My Commission Expires: 10-4-79

*Juanita M. Green*  
 \_\_\_\_\_  
 Juanita M. Green  
 NOTARY PUBLIC