

15-119-2019/-0000

STATE OF KANSAS
STATE CORPORATION COMMISSION

Form CP-4

Give All Information Completely
Make Required Affidavit
Mail or Deliver Report to:
Conservation Division
State Corporation Commission
P. O. Box 17027
Wichita, Kansas 67217
NORTH

WELL PLUGGING RECORD

Meade County, Sec. 9 Twp. 31S Rge. 27 (X) (W)

Location as "NE/CNW/SW" or footage from lines C NW/4

Lease Owner Cleary Petroleum Corporation

Lease Name Norman Well No. 1-9

Office Address 300 Prentice Bldg-N. Broadway Plaza, Okla. City, OK 73116

Character of Well (completed as Oil, Gas or Dry Hole) Dry Hole

Date well completed 1-24-75 19

Application for plugging filed 1-23-75 19

Application for plugging approved 1-23-75 19

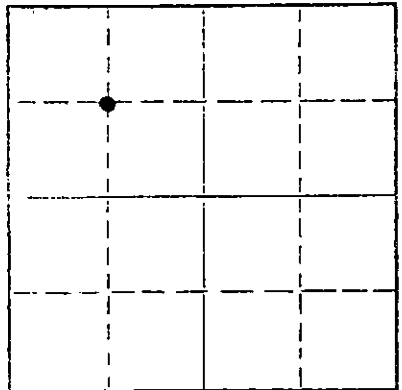
Plugging commenced 1-23-75 19

Plugging completed 1-24-75 19

Reason for abandonment of well or producing formation Commercial quantities of oil not found.

If a producing well is abandoned, date of last production 19

Was permission obtained from the Conservation Division or its agents before plugging was commenced? yes



Locate well correctly on above Section Plat

Name of Conservation Agent who supervised plugging of this well

Producing formation Depth to top Bottom Total Depth of Well 5410' Feet

Show depth and thickness of all water, oil and gas formations.

OIL, GAS OR WATER RECORDS

CASING RECORD

FORMATION	CONTENT	FROM	TO	SIZE	PUT IN	PULLED OUT
				8-5/8"	1399'	NONE

Describe in detail the manner in which the well was plugged, indicating where the mud fluid was placed and the method or methods used in introducing it into the hole. If cement or other plugs were used, state the character of same and depth placed, from feet to feet for each plug set.

1st plug @ 1350 w/35 sx
2nd plug @ 500 w/25 sx
3rd plug @ bottom to 40' w/10 sx

RECEIVED
STATE CORPORATION COMMISSION

1975 5 1975 2-5-75

CONSERVATION DIVISION
Wichita, Kansas

(If additional description is necessary, use BACK of this sheet)
Name of Plugging Contractor Rains & Williamson Oil Co., Inc.
Address 435 Page Court, 220 W. Douglas, Wichita, KS 67202


STATE OF Kansas COUNTY OF Sedgwick ss.
Wilson Rains, President (employee of owner) or (owner or operator) of the above-described

well, being first duly sworn on oath, says: That I have knowledge of the facts, statements, and matters herein contained and the log of the above-described well as filed and that the same are true and correct. So help me God.

(Signature) Wilson Rains
435 Page Court, 220 W. Douglas, Wichita, KS
(Address) 67202

SUBSCRIBED AND SWORN to before me this 27th day of January 1975

My commission expires October 4, 1975
Juanita M. Green Notary Public.



WELL LOG

15-119-2019/-0000

COMPANY Cleary Petroleum Corporation

SEC. 9 T. 31S R. 27W
LOC. C NW/4

FARM Norman -

NO. #1-9


RIG. NO. 1

TOTAL DEPTH 5410'

COMM. 1-6-75

COMP. 1-24-75

COUNTY Meade
KANSAS



CONTRACTOR Rains & Williamson Oil Co., Inc.

CASINO

20
15
12
13

10
8-5/8" @ 1399' w/600 sx Lightweight,
6 2% c, 150 sx common, 3% cc.
5

ELEVATION

PRODUCTION D&A

FIGURES INDICATE BOTTOM OF FORMATIONS

Sand & Clay	550
Redbed	890
Redbed & Anhydrite	1308
Shale & Anhydrite	2142
Shale & Lime	2419
Lime & Shale	4554
Lime & Shale & Shells	4670
Lime & Shale	5336
Lime	5410
<u>Rotary Total Depth</u>	<u>5410</u>

RECEIVED
STATE CORPORATION COMMISSION

FEB 5 1975

CONSERVATION DIVISION
Wichita, Kansas

State of Kansas
County of Sedgwick) ss:

I, Wilson Rains, President of the Rains & Williamson Oil Company, Inc.

upon oath state that the above and foregoing is a true and correct copy of the log of the Norman #1-9 well.

Wilson Rains
Wilson Rains

Juanita M. Green
NOTARY PUBLIC
Juanita M. Green

Subscribed and sworn to before me this 27th day of January 1975

My Commission Expires: October 4, 1975

