

15-119-20057-0000

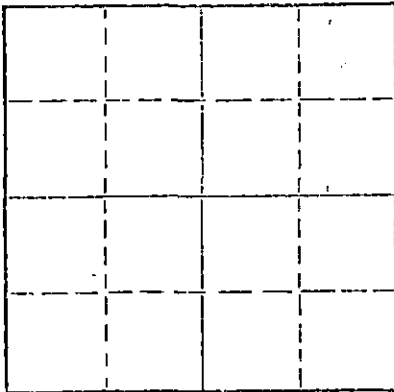
STATE OF KANSAS
STATE CORPORATION COMMISSION

Form CP-4

WELL PLUGGING RECORD

Give All Information Completely
Make Required Affidavit
Mail or Deliver Report to:
Conservation Division
State Corporation Commission
211 No. Broadway
Wichita, Kansas

NORTH



Locate well correctly on above
Section Plat

Location as "NE/CNW/SW" or footage from lines Meade County, Sec. 2 Twp. 32S Rge. 30W (E) (W)
C. SW SW

Lease Owner Helmly & Prather

Lease Name Cottrell Well No. 1

Office Address 518 Petroleum Bldg., Amarillo, Texas 79101

Character of Well (completed as Oil, Gas or Dry Hole) Oil

Date well completed 10-25-70 19__

Application for plugging filed 19__

Application for plugging approved 19__

Plugging commenced 1/11/ 1972

Plugging completed 1/12/ 1972

Reason for abandonment of well or producing formation Non-commercial

If a producing well is abandoned, date of last production July 1971

Was permission obtained from the Conservation Division or its agents before plugging was commenced? Yes

Name of Conservation Agent who supervised plugging of this well Unknown

Producing formation Des Moines Depth to top 5125 Bottom 40 Total Depth of Well 5677 Feet

Show depth and thickness of all water, oil and gas formations.

OIL, GAS OR WATER RECORDS

CASING RECORD

FORMATION	CONTENT	FROM	TO	SIZE	PUT IN	PULLED OUT
Des moines	Oil & water	5125	40	8 5/8"	1574	-0-
				4 1/2"	5187	3008

Describe in detail the manner in which the well was plugged, indicating where the mud fluid was placed and the method or methods used in introducing it into the hole. If cement or other plugs were used, state the character of same and depth placed, from _____ feet to _____ feet for each plug set.

Mix 20 sks. cement and 1 sk. hulls to plug perms. Stop plug at 4,900'
Pump 35 sks. cement at 1,000' to 900'.
Put 15 sks. cement at 45' to 0'.

RECEIVED
STATE CORPORATION COMMISSION

JUN 7 1972

CONSERVATION DIVISION
Wichita, Kansas

(If additional description is necessary, use BACK of this sheet)

Name of Plugging Contractor SARGENTS CASING PULLING SERVICE

Address Box 506, Liberal, Kansas 67901

STATE OF KANSAS, COUNTY OF SEWARD, ss.

ROBERT SARGENT (owner or operator) of the above-described well, being first duly sworn on oath, says: That I have knowledge of the facts, statements, and matters herein contained and the log of the above-described well as filed and that the same are true and correct. So help me God. SARGENTS CASING PULLING SERVICE

(Signature) Robert Sargent, Partner

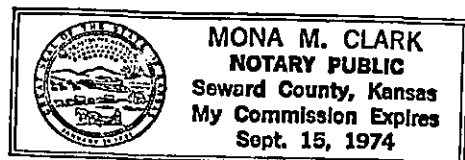
Box 506, Liberal, Kansas 67901

(Address)

SUBSCRIBED AND SWORN to before me this 19th day of January, 1972

My commission expires _____

Mona M. Clark
Notary Public.



DRILLERS LOGCOTTRELL NO. 1

CASING RECORD:	OPERATOR: W. C. Pickens	DESCRIPTION:
8-5/8" @ 1574' w/700 sax cement	CONTRACTOR: Sage Drilling Co.	C SW SW Sec. 2-32S-30W Meade County, Kansas
TOTAL DEPTH: 5677'	COMMENCED: September 1, 1970	COMPLETED: September 14, 1970

<u>FORMATION</u>	<u>FROM</u>	<u>TO</u>	<u>REMARKS</u>
Top Soil & Sand	0	525	
Red Bed	525	681	
Red Bed & Sand	681	1307	
Shale	1307	1553	
Anhydrite	1553	1674	
Shale	1674	1950	
Shale & Lime	1950	2515	
Shale	2515	2521	
Shale & Lime	2521	2645	
Lime	2645	2853	
Shale & Lime	2853	3087	
Lime & Shale	3087	3302	
Lime	3302	3531	
Lime & Shale	3531	4904	
Lime	4904	5013	
Lime & Shale	5013	5060	
Lime	5060	5254	
Lime & Shale	5254	5340	
Lime	5340	5525	
Lime & Shale	5525	5613	
Lime	5613	5677	Upon reaching total depth W. C. Pickens turned the well to Helmly & Prather Oil Corporation to operate. 4½" pipe was set at 5187' and was cemented with 100 sacks.


RECEIVED
STATE CORPORATION COMMISSION
NOV 24 1971
CONSERVATION DIVISION
Wichita, Kansas

I certify that this is a true and correct copy of the above log to the best of my knowledge.

SAGE DRILLING CO., INC.

By

T. M. McCaul, Jr.
T. M. McCaul, Jr.



Subscribed and sworn to before me this 15th day of September, 1970.

Louise K. Whitted
Louise K. Whitted - Notary Public

My commission expires:
November 26, 1970.