

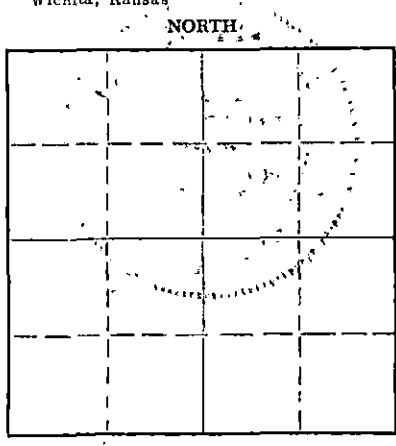
STATE OF KANSAS
STATE CORPORATION COMMISSION

Give All Information Completely
Make Required Affidavit
Mail or Deliver Report to:
Conservation Division
State Corporation Commission
212 No. Market
Wichita, Kansas

WELL PLUGGING RECORD

Meade County, Sec. 27 Twp. 32 Rge. 29 (E) (W)

Location as "NE/CNW/SW" or footage from lines C SE NW
Lease Owner Edwin G. Bradley
Lease Name Easum Well No. 1
Office Address Wichita, Kansas 67202
Character of Well (completed as Oil, Gas or Dry Hole) _____
Date well completed _____ 19____
Application for plugging filed _____ 19____
Application for plugging approved _____ 19____
Plugging commenced 6/4/68 _____ 19____
Plugging completed 6/8/68 _____ 19____
Reason for abandonment of well or producing formation depleted.



Locate well correctly on above
Section Plat

If a producing well is abandoned, date of last production _____ 19____
Was permission obtained from the Conservation Division or its agents before plugging was commenced? yes

Name of Conservation Agent who supervised plugging of this well Eaves
Producing formation _____ Depth to top _____ Bottom _____ Total Depth of Well 5840 Feet
Show depth and thickness of all water, oil and gas formations.

OIL, GAS OR WATER RECORDS

CASING RECORD

FORMATION	CONTENT	FROM	TO	SIZE	PUT IN	PULLED OUT
				8-5/8"	1615'	none
				4 1/2"	5830'	3445'

Describe in detail the manner in which the well was plugged, indicating where the mud fluid was placed and the method or methods used in introducing it into the hole. If cement or other plugs were used, state the character of same and depth placed, from _____ feet to _____ feet for each plug set.

Pumped 21 sacks of cement on bottom, checked hole, shot pipe at 5068', 4975', 4148', 3625', pipe came loose at 3430', pulled 105 joints. Set 10' rock bridge at 800' and ran 30 sacks of cement. Filled to 45' with water, set 10' rock bridge and ran 15 sacks of cement. Talled pipe.

PLUGGING COMPLETE.

RECEIVED
STATE CORPORATION COMMISSION
JUN 18 1968
CONSERVATION DIVISION
Wichita, Kansas


(If additional description is necessary, use BACK of this sheet)

Name of Plugging Contractor KNIGHT CASING PULLING CO., INC.
Address CHASE, KANSAS

STATE OF Kansas COUNTY OF Rice, ss.
Noel J. Knight (employee of owner) or (owner or operator) of the above-described

well, being first duly sworn on oath, says: That I have knowledge of the facts, statements, and matters herein contained, and the log of the above-described well, and that the same are true and correct. So help me God.

(Signature) Noel Knight
Chase, Kansas
(Address)



Subscribed and sworn to before me this 10th day of June, 19 68

My commission expires February 15, 1971

Margaret Melcher
Notary Public.

15-119-30084-0000

C SE NW
SECTION 27-32S-29W
MEADE COUNTY, KANSAS

EASUM WELL NO. 1

CONTRACTORS: THE R. W. RINE DRILLING COMPANY

STARTED: FEBRUARY 16, 1966

COMPLETED: MARCH 5, 1966

L O G

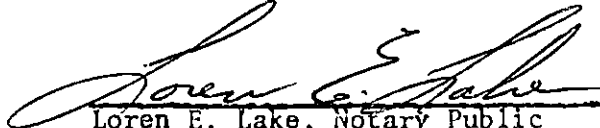
Sand & Red Bed	0' - 930'	
Anhydrite	930' - 2056'	Totco @ 1630', 1°; 8 5/8 @ 1630' w/700 poz + 150 cm.
Shale	2056' - 2525'	Totco @ 2413', 1°
Anhydrite & Shale	2525' - 2723'	Totco @ 2705', 1/2°
Shale & Lime	2723' - 2961'	
Lime	2961' - 3621'	
Shale & Lime	3621' - 3865'	
Lime	3865' - 4665'	
Lime & Shale	4665' - 4861'	Totco @ 4670', 2 1/4°
Lime	4861' - 6420'	Totco @ 5493', 2 1/4°; @ 5845', 2 3/4°; @ 6270', 2 1/2°; 4 1/2 @ 5830' w/125 sx.

STATE OF KANSAS)
COUNTY OF SEDGWICK) ss

I, R. M. Green, do hereby certify that the above is a true and accurate log of the Easum Well No. 1, located C of SE NW of Section 27-32S-29W, Meade County, Kansas.


R. M. Green, Secretary-Treasurer

Subscribed and sworn to before me this 8th day of March, 1966.


Loren E. Lake, Notary Public

My Commission Expires: 6/14/66

RECEIVED
STATE CORPORATION COMMISSION
JUN 4 1968
CONSERVATION DIVISION
Wichita, Kansas