

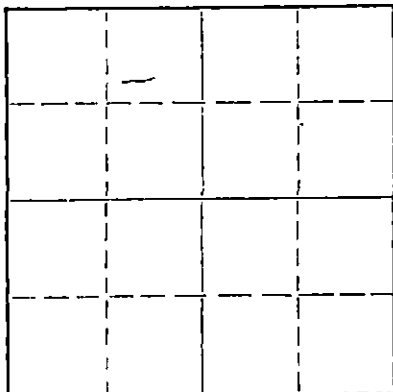
Give All Information Completely
Make Required Affidavit
Mail or Deliver Report to:
Conservation Division
State Corporation Commission
211 No. Broadway
Wichita, Kansas

WELL PLUGGING RECORD

Meade County, Sec. 27 Twp. 32S Rge. (E) 29 (W)

Location as "NE/CNW/SW" or footage from lines C NE NE
Lease Owner Geo. R. Shaw et al
Lease Name Phillips Well No.
Office Address 1001 Union Center
Character of Well (completed as Oil, Gas or Dry Hole) Dry Hole
Date well completed 4/13/74 19
Application for plugging filed 4/13/74 19
Application for plugging approved 4/13/74 19
Plugging commenced 4/13/74 19
Plugging completed 4/13/74 19
Reason for abandonment of well or producing formation Dry Hole

NORTH



Locate well correctly on above
Section Plat

If a producing well is abandoned, date of last production 19
Was permission obtained from the Conservation Division or its agents before plugging was commenced?

Name of Conservation Agent who supervised plugging of this well Leo Massey - Hayes, Kansas
Producing formation Depth to top Bottom Total Depth of Well Feet
Show depth and thickness of all water, oil and gas formations.

OIL, GAS OR WATER RECORDS

CASING RECORD

FORMATION	CONTENT	FROM	TO	SIZE	PUT IN	PULLED OUT
				13 3/8"	496'	
				8 5/8"	1556'	

Describe in detail the manner in which the well was plugged, indicating where the mud fluid was placed and the method or methods used in introducing it into the hole. If cement or other plugs were used, state the character of same and depth placed, from feet to feet for each plug set.

Mudded to 1200' Plug with 35 sx. cement
Mudded to 500' Plug with 35 sx. cement
Mudded to 40' Plug with 10 sx. cement
5 sx. in Rathole
5 sx. in Mousehole

RECEIVED
STATE CORPORATION COMMISSION

APR 26 1974

CONSERVATION DIVISION
Wichita, Kansas

(If additional description is necessary, use BACK of this sheet)

Name of Plugging Contractor Rine Drilling Company
Address Suite 600, 300 W. Douglas, Wichita, Kansas

STATE OF KANSAS, COUNTY OF SEDGWICK, ss.
Geo R Shaw (employee of owner) or (owner or operator) of the above-described well, being first duly sworn on oath, says: That I have knowledge of the facts, statements, and matters herein contained and the log of the above-described well as filed and that the same are true and correct. So help me God.

(Signature)

Geo R Shaw

(Address)

SUBSCRIBED AND SWORN TO before me this 20th day of April, 1974

Benny Anderson
Notary Public.

My commission expires July 24, 1975



C NE/4 NE/4
SECTION 27-32S-29W
MEADE COUNTY, KANSAS

PHILLIPS WELL NO. 1

CONTRACTOR: RINE DRILLING COMPANY

STARTED: MARCH 21, 1974


COMPLETED: APRIL 13, 1974

L O G


Subsoil & Rock	0' - 480'	
Shale & Shells	480' - 720'	Totco - 1/2° @ 525'. Ran 16 jts. 13 3/8' csg. @ 496'
Red Bed	720' - 2455'	
Red Rock & Shale	2455' - 2605'	
Shale	2605' - 2784'	
Shale & Shells	2784' - 2910'	
Lime & Shale	2910' - 4811'	Totco - 3/4° @ 4148'; 1° @ 4811'
Lime	4811' - 5666'	Totco - 3/4° @ 5666'
Lime & Shale	5666' - 5762'	
Lime	5762' - 6000'	
Lime & Sand	6000' - 6200'	Plug w/35 sx. @ 1200'
		Plug w/35 sx. @ 500'
		Plug w/10 sx. @ 40'

STATE OF KANSAS)
COUNTY OF SEDGWICK) ss

I, E. J. Rine, do hereby certify that the above is a true and accurate log of the Phillips Well No. 1, located C of NE/4 of NE/4 of Section 27-32S-29W, Meade County, Kansas.


E. J. Rine, President

Subscribed and sworn to before me this 16th day of April, 1974.


Carol J. Hladik, Notary Public

My commission expires: 10/31/75

RECEIVED
STATE CORPORATION COMMISSION

APR 26 1974

CONSERVATION DIVISION
Wichita, Kansas