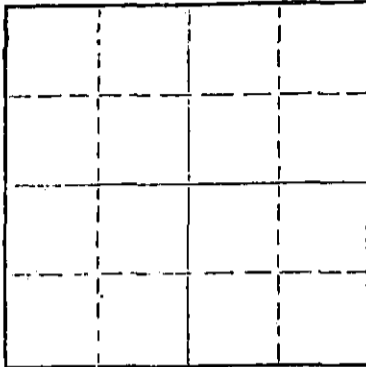


STATE OF KANSAS
STATE CORPORATION COMMISSION

Give All Information Completely
Make Required Affidavit
Mail or Deliver Report to
Conservation Division
State Corporation Commission
245 North Water
Wichita, KS 67202

FORM CP-4

WELL PLUGGING RECORD



Locate well correctly on above
Section Plot

Meade County, Sec. 25 Twp. 32S Rge. (E) 29W (W)
Location as "NE/CNW/SW" or footage from lines C NW NW
Lease Owner Imperial Oil Company
Lease Name Sanders Well No. 1-25
Office Address 720 Fourth Financial Center, Wichita
Character of Well (completed as Oil, Gas or Dry Hole) Dry Hole
Date well completed March 9, 19 76
Application for plugging filed 19
Application for plugging approved 19
Plugging commenced March 9, 19 76
Plugging completed March 9, 19 76
Reason for abandonment of well or producing formation Dry Hole

If a producing well is abandoned, date of last production 19
Was permission obtained from the Conservation Division or its agents before plugging was commenced? Yes (Clarence Thomas of Garden City)

Name of Conservation Agent who supervised plugging of this well
Producing formation Depth to top Bottom Total Depth of Well 5767 Feet
Show depth and thickness of all water, oil and gas formations.

OIL, GAS OR WATER RECORDS				CASING RECORD		
FORMATION	CONTENT	FROM	TO	SIZE	PUT IN	PULLED OUT
	Surface	0	1485'	8-5/8"	1485'	none
	Casing					

Describe in detail the manner in which the well was plugged, indicating where the mud fluid was placed and the method or methods used in introducing it into the hole. If cement or other plugs were used, state the character of same and depth placed, from feet to feet for each plug set.

Plugged Hole with 50 sax Cement
@ 1400', 15 sax Cement 40' to 0,
5 sax Cement in Rat Hole.
Job Completed @ 6:00 P.M.


(If additional description is necessary, use BACK of this sheet)
Name of Plugging Contractor Halliburton
Address R.R.1, Box 112, Liberal, Ks. 67901

STATE OF KANSAS, COUNTY OF SEDGWICK ss.
T.M. McCaul, Jr. of Sage Drilling Co. (employee of owner or owner or operator) of the above described

being first duly sworn on oath, says: That I have knowledge of the facts, statements, and matters herein contained and the loc of the above described well as filed and that the same are true and correct. So help me God.
(Signature) T.M. McCaul Jr.

500 Bitting Bldg., Wichita, Kansas
(Address)

Subscribed and sworn to before me this 15th day of March, 19 76.
My commission expires November 26, 1978.
Louise K. Whitted, Notary Public.



RECEIVED
STATE CORPORATION COMMISSION
3-18-76
MAR 18 1976
CORE MAIL ROOM
Wichita, Kansas

DRILLERS LOG

SANDERS NO. 1-25

CASING RECORD:	OPERATOR:	Imperial Oil Company	DESCRIPTION:
8-5/8" set @ 1485' w/725 sax cement	CONTRACTOR:	Sage Drilling Co.	C NW NW Sec. 25-32S-29W Meade Co., Kansas
TOTAL DEPTH: 5767'	COMMENCED:	February 24, 1976	ELEVATION: 2672KB
	COMPLETED:	March 9, 1976	


<u>FORMATION</u>	<u>FROM</u>	<u>TO</u>	<u>REMARKS</u>
Surface Soil & Sand	0	552	
Red Bed & Sand	552	1200	
Sand & Shells	1200	1549	
Shale & Shells	1549	2465	
Shale & Dolomite	2465	2586	
Lime & Shale	2586	5767	D&A

I certify that this is a true and correct copy of the above log to the best of my knowledge.

SAGE DRILLING CO., INC.

MAR 18 1976

By *T. M. McCaul, Jr.*
T. M. McCaul, Jr.



Subscribed and sworn to before me this 15th day of March, 1976.

Louise K. Whitted
Louise K. Whitted - Notary Public

My commission expires:
November 26, 1978.