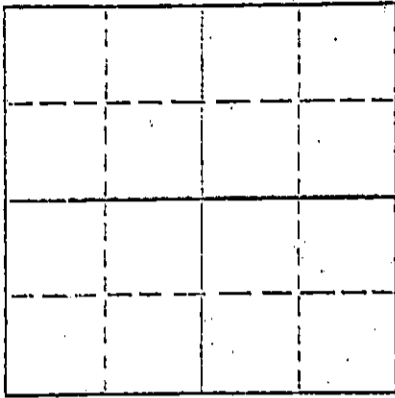


Give All Information Completely
Make Required Affidavit
Mail or Deliver Report to:
Conservation Division
State Corporation Commission
212 No. Market
Wichita, Kansas

WELL PLUGGING RECORD

NORTH



Locate well correctly on above
Section Plat

Meade County. Sec. 19 Twp. 32S Rge. (E) 30 (W)
Location as "NE/CNW/SW" or footage from lines C NW SW
Lease Owner Leben Drilling, Inc.
Lease Name Angell Well No. "A" #1
Office Address P.O. Box 486 Great Bend, Kansas
Character of Well (completed as Oil, Gas or Dry Hole) dry hole
Date well completed May 26 1970
Application for plugging filed May 26 1970
Application for plugging approved May 26 1970
Plugging commenced May 26 1970
Plugging completed May 26 1970
Reason for abandonment of well or producing formation dry hole

If a producing well is abandoned, date of last production 19
Was permission obtained from the Conservation Division or its agents before plugging was commenced? yes

Name of Conservation Agent who supervised plugging of this well Edgar J. Eaves
Producing formation Depth to top Bottom Total Depth of Well 5780 Feet
Show depth and thickness of all water, oil and gas formations.

OIL, GAS OR WATER RECORDS

CASING RECORD

FORMATION	CONTENT	FROM	TO	SIZE	PUT IN	PULLED OUT
				8 5/8	1440'	none

Describe in detail the manner in which the well was plugged, indicating where the mud fluid was placed and the method or methods used in introducing it into the hole. If cement or other plugs were used, state the character of same and depth placed, from feet to feet for each plug set.

Plug @ 1100-1200' w/35 sxs. Cement
Plug @ 40' W/15 sxs. Cement


(If additional description is necessary, use BACK of this sheet)

Name of Plugging Contractor Leben Drilling, Inc.
Address P.O. Box 486 Great Bend, Kansas

STATE OF Kansas, COUNTY OF Barton, ss.
James R. Rodgers (employee of owner) or (owner or operator) of the above-described well, being first duly sworn on oath, says: That I have knowledge of the facts, statements, and matters herein contained and the log of the above described well as filed and that the same are true and correct. So help me God.

(Signature) James R. Rodgers
P.O. Box 486 Great Bend, Kansas
(Address)

Subscribed and sworn to before me this 9th day of June, 1970



Helen L. Lindenmull
Notary Public.

November 13, 1973

WELL LOG

Company Leben Drilling, Inc.

Sec. 19 T. 32S R. 30W

Contractor Leben Drilling, Inc.

Loc. C NW SW

Farm Ange11 "A" #1

County Meade

Total Depth 5780'


Casing 8 5/8"24# N.C. set @ 1440 w/600sxs
50/50 Poz. 6%Gel, 2% C.C. &200 sxs. Common

Commenced 5-10-70

Production 2% C.C.

Completed 5-26-70

D & A




Figures Indicate Bottom of Formations

75	Surface Soil
655	Surface Soils & Red Bed
1275	Red Bed & Sand
1440	Red Bed & Anhydrite
1616	Shale & Shells
2478	Shale
2992	Shale & Lime
3163	Lime & Dol
4092	Lime & Shale
4985	Lime
5780	Lime & Shale
<u>5780</u>	<u>RTD</u>

State of Kansas]
 County of Barton] SS

I, James R. Rodgers of Leben Drilling, Inc., upon oath state that the above and foregoing is a true and correct copy of the log of the Ange11 "A" #1



James R. Rodgers

Subscribed and sworn to before me this 9th day of June, 1970

My Commission Expires:
November 13, 1973

Helen L. Lindenmuth