

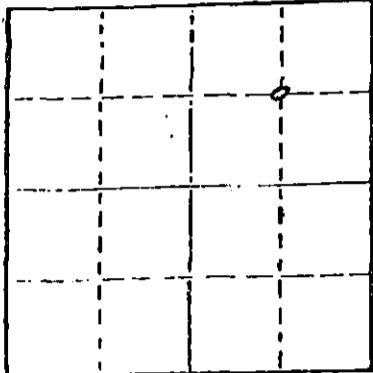
STATE OF KANSAS
STATE CORPORATION COMMISSION

WELL PLUGGING RECORD

Give All Information Completely
Make Required Affidavit
Mail or Deliver Report to
Conservation Division
State Corporation Comm.
245 North Water
Wichita, KS 67202

Seward County, Sec. 24 Twp. 32S Rge. 31 W E/W
Location as "NE/CNW/SW" or footage from lines
N.E.

Lease Owner First National Oil Co.
Lease Name Hayden A. Well No. 1
Office Address 23 East 11th Liberal, Kansas 67901
Character of Well (Completed as Oil, Gas or Dry Hole)



Locate well correctly on above
Section Plat

Gas
Date Well completed 19
Application for plugging filed 4-22 19 80
Application for plugging approved 4-25 19 80
Plugging commenced 4-29 19 80
Plugging completed 5-6 19 80
Reason for abandonment of well or producing formation

Dry
If a producing well is abandoned, date of last production
Unknown 19

Was permission obtained from the Conservation Division or
its agents before plugging was commenced? Yes

Name of Conservation Agent who supervised plugging of this well Clarence Thomas
Producing formation Depth to top Bottom Total Depth of Well 5600
Show depth and thickness of all water, oil and gas formations.

OIL, GAS OR WATER RECORDS

CASING RECORD

FORMATION	CONTENT	FROM	TO	SIZE	PUT IN	PULLED OUT
				8 5/8	1600	none
				5 1/2	2750	2406

Describe in detail the manner in which the well was plugged, indicating where the mud fluid
was placed and the method or methods used in introducing it into the hold. If cement or other
plugs were used, state the character of same and depth placed, from feet to
feet for each plug set.

- Spot 15 sks. of cement @ 2680 to 2550
- Spot 35 sks. of cement @ 1600 to 1500
- Spot 25 sks. of cement @ 800 to 700
- Put 10 sks. of cement @ 40 to 0

6-9-80

(If additional description is necessary, use BACK of this sheet)

Name of Plugging Contractor Sargents Casing Pulling Service Box 506 Liberal, Kansas 67901

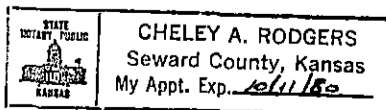
STATE OF Kansas COUNTY OF Seward, ss.
W.F. MeKeon (employee of owner) or (owner or operator)
of the above-described well, being first duly sworn on oath, says: That I have knowledge of
the facts, statements, and matters herein contained and the log of the above-described well
as filed and that the same are true and correct. So help me God.

(Signature) W.F. MeKeon
23 E. 11th Liberal, KS 67901
(Address)

SUBSCRIBED AND SWORN TO before me this 6 day of June, 1980

Cheley A. Rodgers
Notary Public.

My commission expires 10/11/80



503 East Murdock
Wichita, Kansas

15-175-20109-0000

24-32-31W
150'E. CSE SW

AUG 22 1970

WELL LOG

Company Leben Drilling, Inc.
Contractor Leben Drilling, Inc.
Farm Hayden "A" #1
Total Depth 5600'
Commenced 5-27-70
Completed 6-11-70

Sec. 24 T. 32SR31W
Loc. 150' East of C SE SW
County Seward
Casing 8 5/8" 24# New Casing set @ 1600'
w/600 sxs. 50/50 Poz. 6% Gel. 2% C.C.
Production & 200 sxs. Common 2% C.C.

Producer

YPT CoF 3290 C.F.G.P.D.
L.K.C. &
1,980 M.C.F.G. L.P.

Figures Indicate Bottom of Formations

elev. 2789' KB

259	Sand
891	Sand & Red Bed
1505	Red Bed & Sand
1600	Red Bed & Anhydrite
1608	Anhydrite
1660	Shale
2115	Shale & Shells
2475	Shale
4142	Lime & Shale
4827	Lime
4888	Lime & Shale
5070	Lime
5155	Lime & Shale
5271	Lime
5353	Lime & Shale
5488	Lime
5600	Lime & Shale
<u>5600</u>	<u>RTD</u>


W. reford 2981
C.D. Gr. 3017
L. Jopka 4163
Heelover 4290
Isronto 4304
Lansing 4402

STATE RECEIVED
 CONSERVATION COMMISSION
 APR 23 1983
 CONSERVATION DIVISION
 Wichita, Kansas

State of Kansas
 County of Barton

SS

I, James R. Rodgers of Leben Drilling, Inc., upon oath state that the above and foregoing is a true and correct copy of the log of the Hayden "A" #1 Well.



James R. Rodgers

subscribed and sworn to before me this 19th day of June, 1970.

My Commission Expires: November 13, 1973

Helen L. Lindenmuth