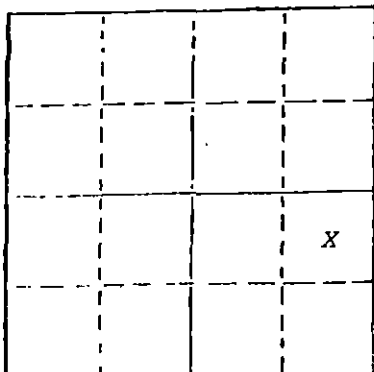


STATE OF KANSAS
STATE CORPORATION COMMISSION

WELL PLUGGING RECORD

Give All Information Completely
Make Required Affidavit
Mail or Deliver Report to
Conservation Division
State Corporation Comm.
245 North Water
Wichita, KS 67202

Seward County, Sec. 24 Twp. 32S Rge. 31 E/W
Location as "NE/CNW $\frac{1}{4}$ /SW $\frac{1}{4}$ " or footage from lines _____
C NW SE
Lease Owner Kennedy & Mitchell, Inc.
Lease Name Angell Well No. 24-355
Office Address Box 1578, Liberal, Kansas 67901
Character of Well (Completed as Oil, Gas or Dry Hole) dry



Locate well correctly on above
Section Plot

Date Well completed 4-17 1979
Application for plugging filed 8-30 1979
Application for plugging approved 9-3 1979
Plugging commenced 9-24 1979
Plugging completed 9-26 1979
Reason for abandonment of well or producing formation dry

If a producing well is abandoned, date of last production 19

Was permission obtained from the Conservation Division or its agents before plugging was commenced? yes

Name of Conservation Agent who supervised plugging of this well Bill Owens
Producing formation _____ Depth to top _____ Bottom _____ Total Depth of Well 6000'
Show depth and thickness of all water, oil and gas formations.

OIL, GAS OR WATER RECORDS

CASING RECORD

FORMATION	CONTENT	FROM	TO	SIZE	PUT IN	PULLED OUT
				8 5/8"	1497'	none
				4 1/2"	6000'	2585'

Describe in detail the manner in which the well was plugged, indicating where the mud fluid was placed and the method or methods used in introducing it into the hold. If cement or other plugs were used, state the character of same and depth placed, from _____ feet to _____ feet for each plug set.

Plugged well as follows: 25 sacks @ 3300' - 3655'
40 sacks @ 1400' - 1500'
10 sacks @ 0 - 35'

cut off 8 5/8" casing and capped

RECEIVED
STATE CORPORATION COMMISSION

OCT 5 1979


CONSERVATION DIVISION
Wichita, Kansas

(If additional description is necessary, use BACK of this sheet)

Name of Plugging Contractor Sargent's Casing Pulling Service, Box 506, Liberal, Kansas 67901

STATE OF Kansas COUNTY OF Seward, ss.
Harold K. Frauli (employee of owner) or (owner or operator)
of the above-described well, being first duly sworn on oath, says: That I have knowledge of the facts, statements, and matters herein contained and the log of the above-described well as filed and the same are true and correct. So help me God.

(Signature) Harold K. Frauli, Agent
Box 1578, Liberal, Kansas 67901
(Address)




SWORN TO before me this 3rd day of October, 1979
Jimmy Lee Barlow
Notary Public.
My commission expires April 13, 1982

WELL LOG

15-175-20399-0000

COMPANY Kennedy & Mitchell, Inc.
 FARM Angell NO. 24 -355
 TOTAL DEPTH 6000
 COMM. 4-2-79 COMP. 4-17-79
 CONTRACTOR DaMac Drilling Inc.

SEC. 24 T. 32S R. 31W
 LOC. C NW SE
 COUNTY Seward



CASING 8 5/8 set @ 1497

ELEVATION

PRODUCTION 4 1/2 set @ 5998

FIGURES INDICATE BOTTOM OF FORMATIONS

Sand, RedBed	0	825
Sand, Shale	825	1500
Shale	1500	2515
Lime, Shale	2515	5105
Lime	5105	6000 RTD

RECEIVED
 STATE CORPORATION COMMISSION

SEP - 4 1979

CONSERVATION DIVISION
 Wichita, Kansas

State of Kansas
 County of Barton } 88

I, Martha J. McKown of DaMac Drilling Inc.

upon oath state the above and foregoing is a true and correct copy of the log of the Angell No. 24 well.

Martha J. McKown

Subscribed and sworn to before me this 17th day of April 1979

My Commission Expires: 4-28-81

Lana L. Remmert

STATE NOTARY PUBLIC
 LANA L. REMMERT
 Barton County, Kansas
 My Comm. Exp. 4-28-81

NOTARY PUBLIC