

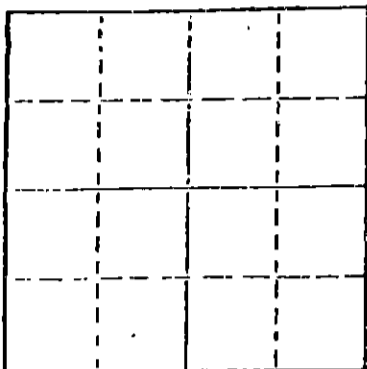
STATE OF KANSAS
STATE CORPORATION COMMISSION

WELL PLUGGING RECORD

Give All Information Completely
Make Required Affidavit
Mail or Deliver Report to
Conservation Division
State Corporation Comm.
245 North Water
Wichita, KS 67202

Seward County, Sec. 23 Twp. 32 Rge. 31W E/W
Location as "NE/CNW $\frac{1}{4}$ SW $\frac{1}{4}$ " or footage from lines
C SE SW

Lease Owner National Oil Company
Lease Name Fieser, et al Well No. 1
Office Address 200 W. Douglas, #800, Wichita, Ks.
Character of Well (Completed as Oil, Gas or Dry Hole)
Dry Hole



Locate well correctly on above
Section Plot

Date Well completed January 29 1981
Application for plugging filed January 29 1981
Application for plugging approved January 29 1981
Plugging commenced January 29 1981
Plugging completed January 29 1981
Reason for abandonment of well or producing formation
dry hole

If a producing well is abandoned, date of last production
19

Was permission obtained from the Conservation Division or
its agents before plugging was commenced? yes

Name of Conservation Agent who supervised plugging of this well Clarence Thomas
Producing formation Depth to top Bottom Total Depth of Well 16050 RTI
Show depth and thickness of all water, oil and gas formations.

OIL, GAS OR WATER RECORDS

CASING RECORD

FORMATION	CONTENT	FROM	TO	SIZE	PUT IN	PULLED OUT
surface hole		surface	1665	8-5/8"	1665'	none

Describe in detail the manner in which the well was plugged, indicating where the mud fluid
was placed and the method or methods used in introducing it into the hold. If cement or other
plugs were used, state the character of same and depth placed, from feet to
feet for each plug set.

60 sacks cement at 1680', 24 sacks cement at 700', 10 sacks
cement at 40', 5 sacks in mouse hole and 5 sacks in rat hole

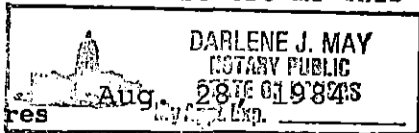
(If additional description is necessary, use BACK of this sheet)

Name of Plugging Contractor Zenith Drilling Corporation

STATE OF Kansas COUNTY OF Sedgwick, ss.
(employee of owner) or (owner or operator)
of the above-described well, being first duly sworn on oath, says: That I have knowledge of
the facts, statements, and matters herein contained and the log of the above-described well
as filed and that the same are true and correct. So help me God.

(Signature) [Signature]
200 W. Douglas Suite 800, Wichita, Ks.
(Address)

SUBSCRIBED AND SWORN TO before me this 5th day of February, 19 81



[Signature]
Darlene J. May Notary Public.

My commission expires

FEB - 9 1981

WELL LOG

COMPANY National Oil Company

SEC. 23-32-31W

FARM Fieser NO. 1

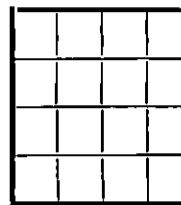
LOC. C-SE-SW

TOTAL DEPTH 6050'

COUNTY Seward, Kansas

COMM. 1-15-81 COMP. 1-29-81

CONTRACTOR Zenith Drilling Corporation



CASING

Ran 37 joints 24#, 8 5/8" casing, set at 1665' with 850 sacks cement.

ELEVATION

PRODUCTION

FIGURES INDICATE BOTTOM OF FORMATIONS

1475	Sand and Red Bed
1665	Red Bed and Anhydrite
2370	Red Bed
2990	Shale
3199	Shale & Sand
6050	Lime & Shale

PLUGGING INFORMATION

60 sacks cement at 1680'
24 sacks cement at 700'
10 sacks cement at 40'

5 sacks in mouse hole and
5 sacks in rat hole

Job complete 10:00 P.M. 1-29-81

State of KANSAS }
County of SEDGWICK } ss

I, Emmet E. Hall of Zenith Drilling Corporation

upon oath state the above and foregoing is a true and correct copy of the log of the Fieser #1 well.

Subscribed and sworn to before me this 3rd day of February, 1981.

My Commission Expires: December 15, 1984

Sharon R. Allen
Sharon R. Allen NOTARY PUBLIC

FEB - 9 1981

CONSERVATION DIVISION
Wichita, Kansas

FEB 5 1981