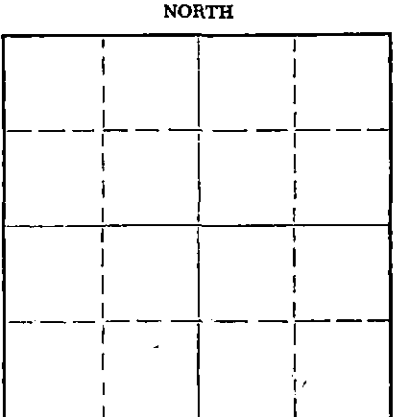


Give All Information Completely
Make Required Affidavit
Mail or Deliver Report to:
Conservation Division
State Corporation Commission
212 No. Market
Wichita, Kansas

WELL PLUGGING RECORD

Seward County, Sec. 36 Twp. 32S Rge. (E) 31 (W)

Location as "NE/CNW/SW" or footage from lines 1250' FWL & 1390' FNL
Lease Owner Anadarko Production Company
Lease Name Evans "B" Well No. 1
Office Address Box 351 Liberal, Kansas 67901
Character of Well (completed as Oil, Gas or Dry Hole) Dry Hole
Date well completed 9/9 19 65
Application for plugging filed 3/27 19 68
Application for plugging approved 3/29 19 68
Plugging commenced 5/2 19 68
Plugging completed 5/4 19 68
Reason for abandonment of well or producing formation Non-economical



Locate well correctly on above Section Plat

If a producing well is abandoned, date of last production 12/9 19 67
Was permission obtained from the Conservation Division or its agents before plugging was commenced? Yes

Name of Conservation Agent who supervised plugging of this well Ed Eves, Box "F", Sublette, Kansas
Producing formation Morrow Depth to top 5573' Bottom 5575' Total Depth of Well 5820 Feet
Show depth and thickness of all water, oil and gas formations.

OIL, GAS OR WATER RECORDS

CASING RECORD

FORMATION	CONTENT	FROM	TO	SIZE	PUT IN	PULLED OUT
Morrow	Gas	5573'	5575'	8-5/8"	1640'	None
				4-1/2"	5819'	3615'
				2-3/8"	5561'	5561'

Describe in detail the manner in which the well was plugged, indicating where the mud fluid was placed and the method or methods used in introducing it into the hole. If cement or other plugs were used, state the character of same and depth placed, from _____ feet to _____ feet for each plug set.

Mixed 15 sacks of cement. Pumped plug to 5000'.
Shot casing @ 4810' & 3615'. Casing free @ 3615'.
Pulled 4-1/2" casing to 1100'. Circulated hole with mud.
Pulled casing to 900'. Spotted 35 sacks of cement from 900' to 700'.
Finished pulling 4-1/2" casing. Filled hole with mud to 45'.
Spotted 15 sacks of cement from 45' to 0'.
Completed @ 12:00 Noon 5/4/68.

RECEIVED
STATE CORPORATION COMMISSION
MAY 13 1968
CONSERVATION DIVISION
Wichita, Kansas


(If additional description is necessary, use BACK of this sheet)
Name of Plugging Contractor Sargent's Casing Pulling Service
Address 402 East Park, Liberal, Kansas 67901

STATE OF Kansas COUNTY OF Seward, ss.
V. K. Downey (employee of owner) or (owner or operator) of the above-described

well, this day duly sworn on oath, says: That I have knowledge of the facts, statements, and matters herein contained and the log of the above-described well as filed and that the same are true and correct. So help me God.

(Signature) V. K. Downey
Superintendent, Liberal Production Region
Box 351 Liberal, Kansas (Address)

SUBSCRIBED AND SWORN to before me this 9th day of May, 1968



My Commission Expires April 28, 1971

(Signature) J. W. Williams
Notary Public.

15-175-30077-0000

WELL LOG BUREAU—KANSAS GEOLOGICAL SOCIETY
508 East Murdock, Wichita, Kansas

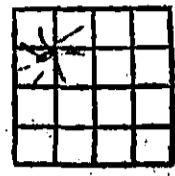
COPY

Company- ANADARKO PRODUCTION CO.
Farm- Evans "B" No. 1

SEC. 36 T. 32 R. 31W
NE SW NW
3890' NSL, 1250' EWL

Total Depth. 5820'
Comm. 8-18-65 Comp. 8-31-65
Shot or Treated.
Contractor. Moran Bros.
Issued. 12-25-65

County Stevens
KANSAS



CASING:
8 5/8" 1640' w/350 sx cem.
4 1/2" 5819' w/150 sx cem.

Elevation. 2772' C.L.

Production. 2061 MCFGPD

Figures Indicate Bottom of Formations.

surface sand, clay,	
red bed	1020
red bed, sand, gypsum	1441
Anhydrite, shale	1641
red bed, anhydrite, gyp,	
shale	2565
lime, shale	2705
lime, chalk	3950
lime, shale	4752
lime	5013
lime, shale	5080
lime	5272
lime, shale	5400
lime	5820
Total Depth	

TOPS: SCOUT	
Council Grove	3008
Heebner	4266
Toronto	4306
Lansing	4414
Marmaton	5042
Cherokee	5192
Morrow shale	5592 5924
Chester	5592
St. Genevieve	5774

RECEIVED
STATE CORPORATION COMMISSION
MAY 13 1968
CONSERVATION DIVISION
Wichita, Kansas