

STATE OF KANSAS
STATE CORPORATION COMMISSION

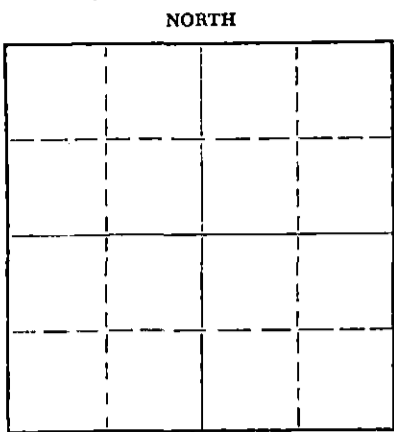
Form CP-4

Give All Information Completely
Make Required Affidavit
Mail or Deliver Report to:
Conservation Division
State Corporation Commission
212 No. Market
Wichita, Kansas

WELL PLUGGING RECORD

Meade County, Sec. 31 Twp. 32S Rge. (E) 30 (W)

Location as "NE/CNW%SW%" or footage from lines G S/2
Lease Owner Tilco, et al
Lease Name Anthony Well No. 1
Office Address 200 Sutton Place Wichita, Kansas 67202
Character of Well (completed as Oil, Gas or Dry Hole) Dry Hole
Date well completed 7-31 1969
Application for plugging filed 7-31 1969
Application for plugging approved 7-31 1969
Plugging commenced 7-31 1969
Plugging completed 7-31 1969
Reason for abandonment of well or producing formation Dry Hole



Locate well correctly on above
Section Plot

If a producing well is abandoned, date of last production 19
Was permission obtained from the Conservation Division or its agents before plugging was commenced? Yes

Name of Conservation Agent who supervised plugging of this well Edgar Eves
Producing formation Depth to top Bottom Total Depth of Well 5871 Feet
Show depth and thickness of all water, oil and gas formations.

OIL, GAS OR WATER RECORDS

CASING RECORD

FORMATION	CONTENT	FROM	TO	SIZE	PUT IN	PULLED OUT
				8 5/8"	1510'	none

Describe in detail the manner in which the well was plugged, indicating where the mud fluid was placed and the method or methods used in introducing it into the hole. If cement or other plugs were used, state the character of same and depth placed, from feet to feet for each plug set.

Plugged with 35 sacks cement @ 1510' Plug @ 40' with 10 sacks

RECEIVED
STATE CORPORATION COMMISSION
AUG 8 1969
CONSERVATION DIVISION
Wichita, Kansas

(If additional description is necessary, use BACK of this sheet)
Name of Plugging Contractor Leben Drilling, Inc.
Address Box 486, Great Bend, Kansas 67530

STATE OF KANSAS, COUNTY OF BARTON, ss.
Leslie Kite (employee of owner) or (owner or operator) of the above-described

well, being first sworn on oath, says: That I have knowledge of the facts, statements, and matters herein contained and the log of the above described well as filed and that the same are true and correct. So help me God.


(Signature) Leslie Kite

(Address)

to before me this 7th day of August, 1969

My commission expires April 1, 1971

Ulanda Nichols
Notary Public.



DRILLER'S LOG

COMPANY	Tilco, et al
CONTRACTOR	LEBEN DRILLING, INC.
FARM	ANTHONY #1
LOGATION	C S/2 SECTION 31-32S-30W MEADE COUNTY, KANSAS
COMMENCED	7-17-69
COMPLETED	7-31-69

0	500	Surface soil, Sand
500	1045	Red Bed
1045	1190	Sand
1190	1504	Red Bed
1504	1510	Anhydrite
1510	1590	Anhydrite, Shale
1590	1735	Shale, Red Bed
1735	2218	Shells, Shale
2218	2480	Shale
2480	2750	Shale, Lime
2750	5461	Lime, Shale
5461	5527	Shale, Lime
5527	5871	Lime, Shale
	<u>5871</u>	<u>RTD - D. & A.</u>

RECEIVED
STATE CORPORATION COMMISSION
AUG 8 1969
CONSERVATION DIVISION
Wichita, Kansas

8 5/8" 24# new surface casing set @ 1510' cemented with 650 sacks 50-50
Posmix 6% Total Gel 2%cc

I, Leslie Kite, do hereby certify that the above and foregoing is a true and correct copy of the log of the Anthony #1 Well, located C S/2 Section 31, Township 32 South, Range 30 West, Meade County, Kansas, as reflected by the records of Leben Drilling, Inc.

Leslie Kite


Leslie Kite

STATE OF KANSAS)
) SS
COUNTY OF BARTON)

Subscribed and sworn to and before me, a Notary Public, in and for Barton County, Kansas, this 7th day of August, 1969.

Ulanda Nichols

Ulanda Nichols



Witnesses: