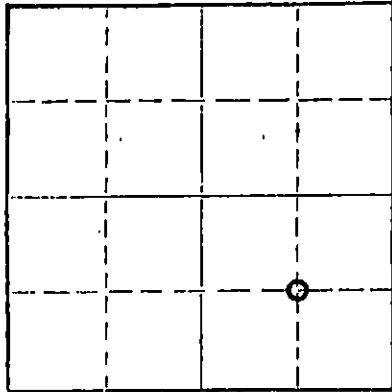


STATE OF KANSAS  
STATE CORPORATION COMMISSION

Form CP-4

Give All Information Completely  
Make Required Affidavit  
Mail or Deliver Report to:  
Conservation Division  
State Corporation Commission  
P. O. Box 17027  
Wichita, Kansas 67217  
NORTH

WELL PLUGGING RECORD



Locate well correctly on above  
Section Plat

Meade County, Sec. 29 Twp. 32 Rge. 30 (E) (W)  
Location as "NE/CNW&SW" or footage from lines. C/SE  
Lease Owner Service Drilling Co.  
Lease Name BENDER Well No. 1-27  
Office Address 1800 Fourth Natl. Bank Bldg., Tulsa, OK 74119  
Character of Well (completed as Oil, Gas or Dry Hole) Dry Hole  
Date well completed August 16 19 80  
Application for plugging filed (By Phone) August 15 19 80  
Application for plugging approved August 15 19 80  
Plugging commenced August 16 19 80  
Plugging completed August 16 19 80  
Reason for abandonment of well or producing formation Dry Hole

If a producing well is abandoned, date of last production -- 19  
Was permission obtained from the Conservation Division or its agents before plugging was commenced? Yes

Name of Conservation Agent who supervised plugging of this well Thomas  
Producing formation none Depth to top Bottom Total Depth of Well 5800 Feet  
Show depth and thickness of all water, oil and gas formations.

OIL, GAS OR WATER RECORDS

CASING RECORD

FORMATION	CONTENT	FROM	TO	SIZE	PUT IN	PULLED OUT
Lansing	water	4473	4483	8 5/8"	1626	--0--
Marmaton	water	5092	5238			
Morrow	gas	5560	5573			

Describe in detail the manner in which the well was plugged, indicating where the mud fluid was placed and the method or methods used in introducing it into the hole. If cement or other plugs were used, state the character of same and depth placed, from feet to feet for each plug set.

Hole full of 9.3# 45 vis. mud.

Spotted 40 sx. Class H cement 5600 to 5500

" " " " " " 5100 to 5000

" " " " " " 1676 to 1576

Pushed mud sacks to 30' and dumped 10 sx Class 'H' in top of surface.

RECEIVED  
STATE CORPORATION COMMISSION

AUG 25 1980

CONSERVATION DIVISION  
Wichita, Kansas

(If additional description is necessary, use BACK of this sheet)  
Name of Plugging Contractor Service Drilling Co.  
Address 1800 Fourth Natl. Bank Bldg., Tulsa, OK 74119

STATE OF OKLAHOMA COUNTY OF TULSA ss.  
R. S. Roberts (employee of owner) or (owner or operator) of the above-described

well, being first duly sworn on oath, says: That I have knowledge of the facts, statements, and matters herein contained and the log of the above-described well as filed and that the same are true and correct. So help me God.

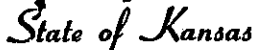
(Signature) *R S Roberts*

1800 Fourth Natl. Bank Bldg.  
(Address)

SUBSCRIBED AND SWORN TO before me this 21st day of August, 1980

My commission expires January 20, 1981

*Doris M. Davie*  
Notary Public.



State of Kansas



JOHN CARLIN  
R. C. LOUX  
JANE T. ROY  
PHILLIP R. DICK  
CAROL J. LARSON

Governor  
Chairman  
Commissioner  
Commissioner  
Executive Secretary

## State Corporation Commission

### CONSERVATION DIVISION

(Oil, Gas and Water)  
245 North Water  
WICHITA, KANSAS 67202

August 20, 1980

#### WELL PLUGGING AUTHORITY

Bender #1-29  
SE, Sec. 29-32S-30W  
Meade County  
5800'  
Co. Tools

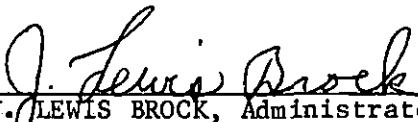
Service Drilling Company  
1800 Fourth National Bank Bldg/  
Tulsa, OK 74119

Gentlemen:

This is your authority to plug the above subject well in accordance with the Rules and Regulations of the State Corporation Commission.

This authority is void after ninety (90) day from the above date.

Yours very truly,

  
J. LEWIS BROCK, Administrator

~~Mr. Clarence Thomas, 403 Davis, Garden City, KS 67846~~  
is hereby assigned to supervise the plugging of the above named well