

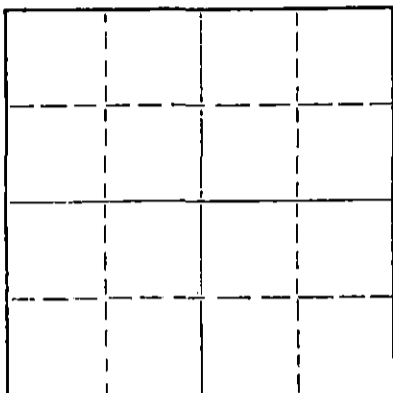
STATE OF KANSAS
STATE CORPORATION COMMISSION

Form CP-4

Give All Information Completely
Make Required Affidavit
Mail or Deliver Report to:
Conservation Division
State Corporation Commission
212 No. Market
Wichita, Kansas 67202

WELL PLUGGING RECORD

NORTH



Locate well correctly on above
Section Plat

Meade County, Sec. 29 Twp. 32 Rge. (E)30 (W)
Location as "NE/CNW/SW" or footage from lines C NE NW
Lease Owner Leben Drilling, Inc.
Lease Name Bender Well No. 1
Office Address P.O. Box 486 Great Bend, Kansas
Character of Well (completed as Oil, Gas or Dry Hole) dry hole
Date well completed September 7 1970
Application for plugging filed September 7 1970
Application for plugging approved September 7 1970
Plugging commenced September 7 1970
Plugging completed September 7 1970
Reason for abandonment of well or producing formation dry hole

If a producing well is abandoned, date of last production _____ 19____
Was permission obtained from the Conservation Division or its agents before plugging was commenced? yes

Name of Conservation Agent who supervised plugging of this well Edgar Eves
Producing formation _____ Depth to top _____ Bottom _____ Total Depth of Well 6000' Feet
Show depth and thickness of all water, oil and gas formations.

OIL, GAS OR WATER RECORDS

CASING RECORD

FORMATION	CONTENT	FROM	TO	SIZE	PUT IN	PULLED OUT
				8 5/8"	1548'	none

Describe in detail the manner in which the well was plugged, indicating where the mud fluid was placed and the method or methods used in introducing it into the hole. If cement or other plugs were used, state the character of same and depth placed, from _____ feet to _____ feet for each plug set.

Plug w/35 sxs. Cement @ 940'
15 sxs. Cement @ 45'

RECEIVED
STATE CORPORATION COMMISSION
SEP 24 1970
CONSERVATION DIVISION
WICHITA, KANSAS


(If additional description is necessary, use BACK of this sheet)

Name of Plugging Contractor Leben Drilling, Inc.
Address P.O. Box 486 Great Bend, Kansas

STATE OF Kansas, COUNTY OF Barton, ss.
James R. Rodgers (employee of owner) or (owner or operator) of the above-described well, being first duly sworn on oath, says: That I have knowledge of the facts, statements, and matters herein contained and the log of the above described well as filed and that the same are true and correct. So help me God.

(Signature) James R. Rodgers
P.O. Box 486 Great Bend, Kansas
(Address)

Subscribed and sworn to before me this 18th day of September, 19 70

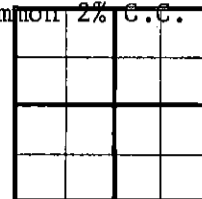


My commission expires November 13, 1973
Helen L. Lindenmuth
Notary Public.

WELL LOG

Company Leben Drilling, Inc.
 Contractor Leben Drilling, Inc.
 Farm Bender #1
 Total Depth 6000' RTD
 Commenced 8-21-70
 Completed 9-7-70

Sec. 29 T. 32 R. 30
 Loc. C NE NW
 County Meade
 Casing 8 5/8" New 24# casing set @ 1548'
 w/600 sxs. 50/50 Poz. 6% Gel. 2% C.C.
 Production & 200 sxs. Common 2% C.C.
 D & A



Figures Indicate Bottom of Formations


550	Sand & Clay
1542	Red Bed
1548	Anhydrite
2385	Shale & Shells
3145	Lime & Shale
3295	Lime
3653	Lime & Shale
3798	Lime
3915	Lime & Shale
4009	Shale
4840	Lime & Shale
5017	Lime
5094	Lime & Shale
5283	Lime
5345	Lime & Shale
5484	Lime
5535	Lime & Shale
5535	Shale
5734	Lime & Shale
6000	Lime
<u>6000</u>	RTD

RECEIVED
 STATE CORPORATION COMMISSION
 SEP 24 1970
 CONSERVATION DIVISION
 Wichita, Kansas

State of Kansas
 County of Barton } SS

I, James R. Rodgers of Leben Drilling, Inc., upon oath state that the above and foregoing is a true and correct copy of the log of the Bender #1 Well.

James R. Rodgers



Subscribed and sworn to before me this 18th day of August, 1970

My Commission Expires:
 November 13, 1973

Helen L. Lindenmuth