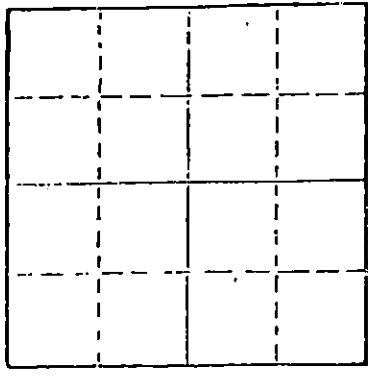


STATE OF KANSAS
STATE CORPORATION COMMISSION

WELL PLUGGING RECORD

Give All Information Completely
Make Required Affidavit
Mail or Deliver Report to
Conservation Division
State Corporation Comm.
245 North Water
Wichita, KS 67202

Seward County, Sec. 9 Twp. 32S Rge. 31 E/W
Location as "NE/CNW $\frac{1}{4}$ SW $\frac{1}{4}$ " or footage from lines
C NW
Lease Owner Helmerich & Payne
Lease Name Wessler Well No. 1-9
Office Address Utica @ 21st Street, Tulsa Oklahoma 74114
Character of Well (Completed as Oil, Gas or Dry Hole)
Dry Hole



Locate well correctly on above
Section Plot

Date Well completed 12-01 1984
Application for plugging filed 12-01 1984
Application for plugging approved 12-01 1984
Plugging commenced 12-01 1984
Plugging completed 12-01 1984
Reason for abandonment of well or producing formation
No commercial quantities of oil or gas encountered
If a producing well is abandoned, date of last production 19

Was permission obtained from the Conservation Division or
its agents before plugging was commenced? Yes

Name of Conservation Agent who supervised plugging of this well Paul Louphi
Producing formation Depth to top Bottom Total Depth of Well 6000'
Show depth and thickness of all water, oil and gas formations.

OIL, GAS OR WATER RECORDS

CASING RECORD

FORMATION	CONTENT	FROM	TO	SIZE	PUT IN	PULLED OUT
Surface Hole	Shale	surf.	1665	8-5/8	1652	None

Describe in detail the manner in which the well was plugged, indicating where the mud fluid
was placed and the method or methods used in introducing it into the hold. If cement or other
plugs were used, state the character of same and depth placed, from feet to
feet for each plug set.

Fluid to 2980', plug, 70 sx
Fluid to 1660', plug, 50 sx
Fluid to 830', plug, 50 sx
Fluid to 40', plug, 10 sx

RECEIVED
STATE CORPORATION COMMISSION

DEC 11 1984

CONSERVATION DIVISION

(If additional data available, attach and use BACK of this sheet) Wichita, Kansas
Name of Plugging Contractor CHEYENNE DRILLING, INC.
535 N. OLIVER
WICHITA, KANSAS 67208

STATE OF KANSAS COUNTY OF FINNEY, ss.
A.J. Jacques (employee of owner) or (owner or operator)

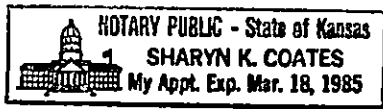
of the above-described well, being first duly sworn on oath, says: That I have knowledge of
the facts, statements, and matters herein contained and the log of the above-described well
as filed and that the same are true and correct. So help me God.

(Signature) A.J. Jacques
P.O. Box 916, Garden City, Kansas 67846
(Address)

SUBSCRIBED AND SWORN TO before me this 6th day of December, 1984

Sharyn K Coates
SHARYN K. COATES Notary Public.

My commission expires March 18, 1985



DRILLER'S LOG

Helmerich & Payne
 Wessler 1-9
 C NW
 Section 9 - T32S - R31W
 Seward County, Kansas

Commenced: 11-16-84
 Completed: 12-02-84

Surface Casing: 1652' of 8-5/8"
 cmtd w/675 sx 65/35 poz, 6% gel,
 2% cc, 150 sx Class A, 3% cc.

FORMATIONDEPTH

Surface Hole	0 - 1665
Shale	1665 - 2480
Shale, Lime	2480 - 2745
Shale	2745 - 3065
Shale, Lime	3065 - 3290
Lime, Shale	3290 - 4665
Lime	4665 - 5035
Lime, Shale	5035 - 5315
Lime	5315 - 6000 RTD

I do hereby certify that the foregoing statements are true and correct to the best of my knowledge and belief.

CHEYENNE DRILLING, INC.

A. J. Jacques

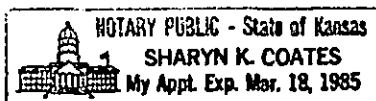
A. J. Jacques

STATE OF KANSAS: ss:

Subscribed and sworn to before me this 3rd day of December, 1984.

Sharyn K. Coates

Sharyn K. Coates, Notary Public



RECEIVED
 STATE CORPORATION COMMISSION

DEC 11 1984

CONSERVATION DIVISION
 Wichita, Kansas