

R

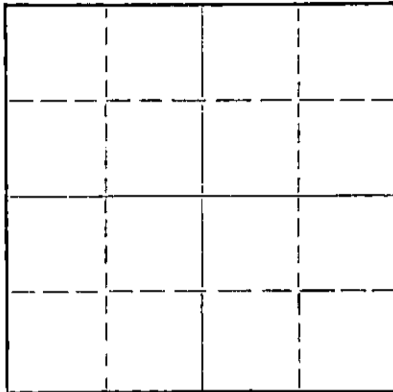
STATE OF KANSAS
STATE CORPORATION COMMISSION

Form CP-4

Give All Information Completely
Make Required Affidavit
Mail or Deliver Report to:
Conservation Division
State Corporation Commission
211 No. Broadway
Wichita, Kansas

WELL PLUGGING RECORD

NORTH



Locate well correctly on above
Section Plat

Sumner County. Sec. 17 Twp. 30S Rge. 1W (E) (W)
Location as "NE/CNW/SW" or footage from lines C East Line SE/4
Lease Owner DONALD C. SLAWSON
Lease Name Kraft 'B' Well No. 2
Office Address 408 One Twenty Building - Wichita, Kansas
Character of Well (completed as Oil, Gas or Dry Hole) Dry Hole
Date well completed May 20, 1965
Application for plugging filed May 20, 1965
Application for plugging approved May 20, 1965
Plugging commenced May 20, 1965
Plugging completed May 20, 1965
Reason for abandonment of well or producing formation D & A

If a producing well is abandoned, date of last production _____ 19____
Was permission obtained from the Conservation Division or its agents before plugging was commenced? Yes

Name of Conservation Agent who supervised plugging of this well H. E. Hess - Winfield, Kansas
Producing formation _____ Depth to top _____ Bottom _____ Total Depth of Well 3630 Feet
Show depth and thickness of all water, oil and gas formations.

OIL, GAS OR WATER RECORDS				CASING RECORD		
FORMATION	CONTENT	FROM	TO	SIZE	PUT IN	PULLED OUT

Describe in detail the manner in which the well was plugged, indicating where the mud fluid was placed and the method or methods used in introducing it into the hole. If cement or other plugs were used, state the character of same and depth placed, from _____ feet to _____ feet for each plug set.

Mud to 275', set plug, 1/4 sx hulls, 20 sx cement
Mud to 35', plug, 1/4 sx hulls, 8 sx cement
2 sx of cement in the rat hole.

RECEIVED
STATE CORPORATION COMMISSION
MAY 25 1965
CONSERVATION DIVISION
Wichita, Kansas

(If additional description is necessary, use BACK of this sheet)
Name of Plugging Contractor Slawson Drilling Company, Inc.
Address 408 One Twenty Building - Wichita, Kansas

STATE OF KANSAS, COUNTY OF SEDGWICK, ss.
DONALD C. SLAWSON (employee of owner) or (owner or operator) of the above-described well, being first duly sworn on oath, says: That I have knowledge of the facts, statements, and matters herein contained and the log of the above-described well as filed and that the same are true and correct. So help me God.

(Signature) [Signature]
408 One Twenty Building - Wichita, Ks.
(Address)

SUBSCRIBED AND SWORN TO before me this 24th day of May, 19 65
Ella Priess
My commission expires August 25, 1968 Ella Priess Notary Public.

17-30-1W

R

WELL LOG

Company: DONALD C. SLAWSON
 408 One Twenty Building
 Wichita, Kansas

Farm: Kraft 'B' #2
 C East Line SE/4
 Section 17-30S-1W
 Sumner County, Kansas

Total Depth: 3630' Elevation: 1262 K.B.

Commenced: May 8, 1965
 Completed: May 19, 1965

Contractor: Slawson Drilling Company, Inc.


Casing: 8 5/8" @ 381' with 300 sacks of cement

0-30	Surface clay, shells
30-45	Lime
45-70	Sand & Shale
70-160	Shale & Lime
160-381	Lime
381-685	Lime & Shale
685-952	Shale & Shells
952-1650	Shale & Lime
1650-1910	Shale & Shells
1910-2380	Lime & Shale
2380-2592	Shale & Lime
2592-2712	Sand
2712-2746	Shale & Sand
2746-2840	Sandy shale
2840-2908	Shale & Lime
2908-3188	Lime
3188-3371	Lime & Shale
3371-3537	Shale & Lime
3537-3547	Miss. Core #1
3547-3555	Miss. Core #2
3555-3630	Miss.
3630-	Total Depth

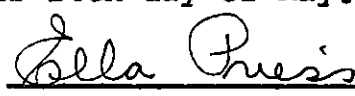
RECEIVED
 STATE CORPORATION COMMISSION
 MAY 25 1965
 CONSERVATION DIVISION
 Wichita, Kansas

STATE OF KANSAS)
)SS:
 COUNTY OF SEDGWICK)

I, Donald C. Slawson, of the Slawson Drilling Company, Inc., upon oath state that the above and foregoing is a true and correct copy of the log of the Kraft 'B' #2 well.


 DONALD C. SLAWSON

Subscribed and sworn to before me this 24th day of May.


 Ella Priess, Notary Public

My Commission Expires:
 August 25, 1968.