

15-191-00215-0000

STATE OF KANSAS
STATE CORPORATION COMMISSION

Give All Information Completely
Make Required Affidavit
Mail or Deliver Report to:
Conservation Division
State Corporation Commission
800 Bittling Building
Wichita, Kansas

WELL PLUGGING RECORD

NORTH

Locate well correctly on above
Section Plat

Sumner County. Sec. 26 Twp. 30 Rge. 1 (W)
Location as "NE/CNW/SW" or footage from lines SE SW SE
Lease Owner E. H. Adair Oil Co. and Lee Phillips Oil Co.
Lease Name Hawkins Well No. 1.
Office Address 1017 East Second (Adair)
Character of Well (completed as Oil, Gas or Dry Hole) Dry hole.
Date well completed 6-2-1955
Application for plugging filed 6-2-1955
Application for plugging approved 6-2-1955
Plugging commenced 6-2-1955
Plugging completed 6-2-1955
Reason for abandonment of well or producing formation Dry hole.

If a producing well is abandoned, date of last production --- 19---

Was permission obtained from the Conservation Division or its agents before plugging was commenced? Yes. Gauda Springs, Kans.

Name of Conservation Agent who supervised plugging of this well Mr. W. G. Buffington, R.R.#2,
Producing formation --- Depth to top --- Bottom --- Total Depth of Well 4093 Feet

Show depth and thickness of all water, oil and gas formations.

OIL, GAS OR WATER RECORDS

CASING RECORD

FORMATION	CONTENT	FROM	TO	SIZE	PUT IN	PULLED OUT

Describe in detail the manner in which the well was plugged, indicating where the mud fluid was placed and the method or methods used in introducing it into the hole. If cement or other plugs were used, state the character of same and depth placed, from --- feet to --- feet for each plug set.

Placed Halliburton plug at 322 feet. Put 15 sacks cement on plug, filled hole up to 40' of surface with mud. Placed plug at 40 feet. Filled hole up to surface with 10 sacks cement.

(If additional description is necessary, use BACK of this sheet)

Name of Plugging Contractor E. H. Adair Oil Company
Address 1017 East Second Street, Wichita 7, Kansas.

STATE OF KANSAS, COUNTY OF SEDGWICK, ss.
K. W. Johnson (employee of owner) or (owner or operator) of the above-described well, being first duly sworn on oath, says: That I have knowledge of the facts, statements, and matters herein contained and the log of the above-described well as filed and that the same are true and correct. So help me God.



(Signature) K. W. Johnson

(Address)

SUBSCRIBED AND SWORN to before me this 6th day of June, 1955.

My commission expires 9-15-57.

Notary Public.



E. H. ADAIR OIL COMPANY
WICHITA 7, KANSAS.

E. H. Adair Oil Company and
Lee Phillips Oil Company
Hawkins #1
SE SW SE 26-30-1W

Comm. 5-16-55
Comp. 6- 2-55
Cont. Adair Rig #1
8-5/8 @ 322 w/200 sax.

D & A

Elev. 1284 KB

Figures indicate bottoms of formations


Lime & shale - 322 - to	918	Lime	to	3625
Shale	1200	Lime & shale		3672
Shale & shells	1540	Mississippi Lime		3681
Shale	1790	Lime & Chert		3697
Shale & shells	1970	Lime		3713
Shale & shells	2116	Lime & chert		3743
Shale	2246	Lime		3813
Lime & shale	2587	Lime & chert		3856
Shale	2668	Hard Lime & chert		3881
Sand	2696	Lime		3922
Shale	2927	Shale		3972
Lime	3165	Simpson sand		4079
Lime & shale	3367	Arbuckle		4065
Shale	3566			
Mississippi Lime	3591	R.T.D.		4093

Geological Tops

Kansas City	2927 -1643
Bl K.C.	3166 -1882
Marmaton Lime	3244 -1960
Cherokee Shale	3429 -2148
Miss. Lime	3566 -2282
Kinderhook Shale	3922 -2638
Simpson Sand	3972 -2688
Arbuckle	4065 -2781
Rotary T.D.	4093 -2809

Certified correct:

E. H. Johnson



RECEIVED
COMMISSION
CONSERVATION DIVISION
Wichita, Kansas