

7-19-33


15-191-10181-0000

STATE OF KANSAS
STATE CORPORATION COMMISSION

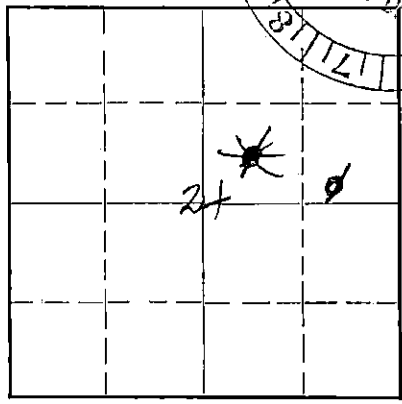
Give All Information Completely
Make Required Affidavit
Mail or Deliver Report to:
Conservation Division
State Corporation Commission
800 Bittling Building
Wichita, Kansas

WELL PLUGGING RECORD
OR
FORMATION PLUGGING RECORD

Strike out upper line
when reporting plug-
ging of formations.



NORTH



Locate well correctly on above
Section Flat

County. Sec. 24 Twp. 30 Rge. 1 (E) 1 (W)
Location as "NE 1/4 NW 1/4" or footage from lines 24/176
Lease Owner The Saco Oil Co.
Lease Name Chippa Well No. 1
Office Address Eldorado, Kansas

Character of Well (Completed as Oil, Gas or Dry Hole) dry hole
Date, well completed May 2, 1938 193...
Application for plugging filed - 2 - 1938 193...
Application for plugging approved - 2 - 1938 193...
Plugging Commenced - 2 - 1938 193...
Plugging Completed - 2 - 1938 193...
Reason for abandonment of well or producing formation dry

If a producing well is abandoned, date of last production 193...
Was permission obtained from the Conservation Division or its agents before plugging was commenced? yes

Name of Conservation Agent who supervised plugging of this well
Producing formation no Depth to top Bottom Total Depth of Well 3965 Feet.
Show depth and thickness of all water, oil and gas formations.


OIL, GAS OR WATER RECORDS

CASING RECORD

Formation	Content	From	To	Size	Put In	Pulled Out
Chert	0	34.58	64	10 3/4	353-1"	none
Milcox	0	38.68	84			
Siliceous	0	39.13	55			

Describe in detail the manner in which the well was plugged, indicating where the mud fluid was placed and the method or methods used in introducing it into the hole. If cement or other plugs were used, state the character of same and depth placed, from feet to feet for each plug set.

Well mudded to top and capped with cement under direction of your rep.



(If additional description is necessary, use BACK of this sheet)
Correspondence regarding this well should be addressed to The Saco Oil Co
Address Eldorado, Kansas

STATE OF Kansas, COUNTY OF Sedgewick, ss. representative
The Saco Oil Co (employee of owner) or (owner or operator) of the above-described well,
being first duly sworn on oath, says: That I have knowledge of the facts, statements, and matters herein contained and the log of the above-described well as filed and that the same are true and correct. So help me God.
(Signature) [Signature]

SUBSCRIBED AND SWORN to before me this 19 day of July, 1938
My commission expires 7/20/40
[Signature] (Address)
Notary Public.

Well Log Phipps #1

Operator: The Gas Oil Co., - Colorado, Kans.
 Contractor: The Triangle Drilling Co., Wichita, Kans.


Sec 24-30-1 W- Sumner Co. Kansas

Commenced: Mar 15, 1938
 Completed: May 7, 1938

Elev: 1219
 10 3/4 surface casing 353'-1"
 3965' - T.D.

Drill & Abandoned - Plugged

Log		
Sand	0	30
Shale	30	80
Sand	80	160
Shale	160	195
Lime	195	200
Shale & Salt	200	220
Broken lime	220	295
Shale & Shells	295	312
Broken lime	312	350
Sticky shale	350	360
Broken lime	360	370
Shale & Lime	370	425
Shale & Shells	425	520
Lime	520	581
Shale	581	600
Shale & Shells	600	640
Soft Grey lime	640	725
Shale & Shells	725	800
Broken lime	800	890
Shale & Shells	890	980
Lime Grey	980	1010
Shale & Shells	1010	1070
Lime Grey	1070	1095
Lime - Broken	1095	1135
Shale & Shells	1135	1312
Sand & Shale	1312	1385
Shale & Shells	1385	1440
Shale	1440	1450
Lime & Shale	1450	1505
Shale	1505	1550
Lime & Shale	1550	1610
Shale	1610	1665
Lime	1665	1705
Shale & Shells	1710	1825
Lime - Grey	1825	1895
Lime & Shale	1895	1935
Lime broken	1935	1990
Shale	1990	2000
Sand	2000	2015
Lime - Soft sandy	2015	2080
Lime - Grey soft sandy	2080	2090
✓ Medium	2090	2132
✓ broken	2132	2181
Shale	2181	2190
Lime & Shale	2190	2275




PLUGGING
 FILE NO. 24-30-1 W
 BOOK PAGE 20 LINE 7

(2)

THE TRIANGLE DRILLING CO.
 BROWN BUILDING
 WICHITA, KANSAS

2

Lime	2775	27300
Shale & Shells	2300	2485
Shale	2485	2500
Sand	2500	2630
Shale & Shells	2630	2775
Sticky Shale	2775	2825
Lime K.C.	2825	2845
Lime - medium	2845	2890
Lime	2890	2995
Lime & Shale	2995	3060
Shale	3060	3085
Lime	3085	3105
Shale	3105	3115
Lime & Shale	3115	3145
Plugged back to	2350	
Shale Shells & Sh...	2374	2508
Sand	2508	2524
Sand & Shale	2524	2560
Sand	2560	2575
Shale	2575	2590
Sand	2590	2625
Shale	2625	2635
Lime	2635	2660
Shale	2660	2818
Lime	2818	2910
Lime & Shale	2910	2955
Shale	2955	2975
Lime	2975	3000
Lime & Shale	3000	3020
Lime	3020	3035
Lime & Shale	3035	3075
Shale	3075	3080
Lime	3080	3100
Shale	3100	3110
Lime	3110	3115
Shale	3115	3135
Lime & Shale	3135	3155
Shale & Shells	3155	3170
Lime & Shale	3170	3195
Shale & Shells	3195	3220
Lime	3220	3225
Shale & Shells	3225	3240
Shale	3240	3260
Lime	3260	3270
Shale	3270	3290
Lime	3290	3319



Rec. off 9° from vertical

BOOK PAGE 20 LINE 17

2

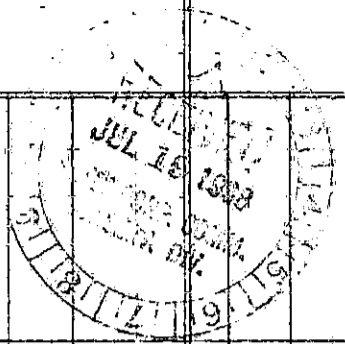
THE TRIANGLE DRILLING CO.
BROWN BUILDING
WICHITA, KANSAS

3

Shale & shells
 Shale & shells, Blue Grey
 Shale & shells - various
 Shale & shells
 Shale & Lime
 Lime & Shale
 Shale & Lime
 Chert
 Lined Shale
 Lime
 Lined Shale
 Lime-dark Hard
 Lime
 Lime-dark
 Lime
 Lime-grey
 Lime
 Lime-grey
 Lime
 Lime & Shale
 Lime & Chert
 Chert & Lime
 Lime-dark
 Lime
 Shale-grey-sandy
 Lime-brown-sandy
 Lime-light
 Shale-dark
 Shale
 Sand-Walcox

3319
 3370
 3390
 3400
 3425
 3430
 3440
 3440
 3458
 3464
 3470
 3471
 3487
 3487
 3496
 3508
 3528
 3540
 3562
 3582
 3582
 3597
 3613
 3613
 3723
 3735
 3750
 3750
 3777
 3791
 3798
 3807
 3823
 3844
 3868

3270
 3390
 3400
 3425
 3430
 3440
 3458
 3464
 3470
 3471
 3487
 3496
 3508
 3528
 3540
 3562
 3582
 3597
 3613
 3723
 3735
 3750
 3777
 3791
 3798
 3807
 3818
 3844
 3868
 3884



Top Chert 3458'

FIELD NO. 11812
 FILE 24 30 120
 BOOK PAGE 20 LINE 17

Cored
 Light show 3870-73'
 Made Halliburton Drill Stem Test

Shale
 Sand
 Shale
 Sand Pyrite
 Shale
 Iron
 Shale
 Cherty Lime
 Conglomerate

3884
 3892
 3897
 3918
 3922
 3922
 3939
 3941
 3953
 3955

3892
 3897
 3918
 3922
 3925
 3941
 3953
 3955
 3965

Top Siliceous 3953'

Plugged & abandoned @ 3965' - no restoration

THE TRIANGLE DRILLING CO.
 BROWN BUILDING
 WICHITA, KANSAS

2