

Give All Information Completely
Make Required Affidavit
Mail or Deliver Report to:
Conservation Division
State Corporation Commission
211 No. Broadway
Wichita, Kansas

WELL PLUGGING RECORD

Kingman County, Sec. 9 Twp. 30 Rge. (E) 6 (W)

Location as "NE/CNW&SW" or footage from lines C SW SW

Lease Owner Petroleum, Inc.

Lease Name Messenger 'I' Well No. 1

Office Address Route 2, Great Bend, Kansas

Character of Well (completed as Oil, Gas or Dry Hole) Dry Hole

Date well completed July 17, 1964

Application for plugging filed July 17, 1964

Application for plugging approved July 17, 1964

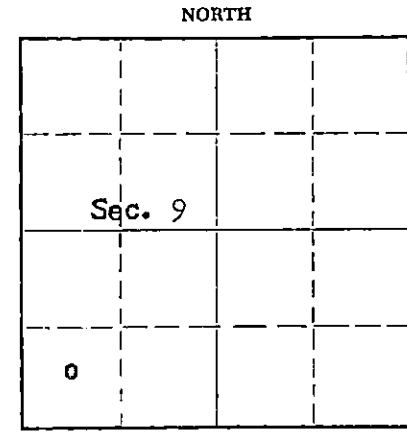
Plugging commenced July 17, 1964

Plugging completed July 17, 1964

Reason for abandonment of well or producing formation No producible zones

If a producing well is abandoned, date of last production 19

Was permission obtained from the Conservation Division or its agents before plugging was commenced? yes



Locate well correctly on above Section Plat

Name of Conservation Agent who supervised plugging of this well Archie Elving, Box 248, Pratt, Kansas

Producing formation Depth to top Bottom Total Depth of Well 4490 Feet

Show depth and thickness of all water, oil and gas formations.

OIL, GAS OR WATER RECORDS

CASING RECORD

FORMATION	CONTENT	FROM	TO	SIZE	PUT IN	PULLED OUT
				8-5/8"	286'	None

Describe in detail the manner in which the well was plugged, indicating where the mud fluid was placed and the method or methods used in introducing it into the hole. If cement or other plugs were used, state the character of same and depth placed, from feet to feet for each plug set.

Mudded up with heavy mud to 260' followed by a wooden plug, 1/4 sack hulls and 25 sacks cement. Mudded up with heavy mud to 40' followed by a wooden plug, 1/4 sack hulls and 10 sacks cement to base of well cellar.

RECEIVED
STATE CORPORATION COMMISSION

JUL 27 1964

CONSERVATION DIVISION
Wichita, Kansas

(If additional description is necessary, use BACK of this sheet)

Name of Plugging Contractor Garvey Drilling Company

Address Route 2, Great Bend, Kansas

STATE OF Kansas, COUNTY OF Barton, ss. Monte Chadd

(employee of owner) or (owner or operator) of the above-described well, being first duly sworn on oath, says: That I have knowledge of the facts, statements, and matters herein contained and the log of the above-described well as filed and that the same are true and correct. So help me God. Monte Chadd, Dist. Prod. Supt.

(Signature)

Route 2, Great Bend, Kansas
(Address)

SUBSCRIBED AND SWORN TO before me this 24th day of July 1964

My commission expires September 23, 1967

Notary Public.

WELL LOG

15-095-00479-0000

COMPANY **Petroleum, Inc.**

SEC. 9 T. 30S R. 6W

FARM **Messinger**

NO. "I" #1

LOC. App. SW SW

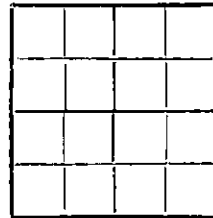
TOTAL DEPTH **4490'**

COUNTY **Kingman**

COMM. **7-1-64**

COMP. **7-17-64**

CONTRACTOR **Garvey Drilling Company**



CASING **8 5/8" @ 286' w/200 sx**

ELEVATION

PRODUCTION **D & A**

FIGURES INDICATE BOTTOM OF FORMATIONS

15' Sand
 50' Red Bed
 288' Red Fork
 725' Shale
 900' Shale and Shells
 1125' Lime
 1300' Lime and Shale
 1900' Lime
 2315' Shale and Lime
 2640' Lime and Shale
 3065' Lime
 3230' Lime and Shale
 3373' Lime
 3495' Lime and Shale
 3975' Lime
 4059' Shale
 4080' Chert
 4095' Mississippi Chert
 4175' Cherty Lime
 4263' Mississippi Cherty Lime
 4301' Mississippi Lime
 4382' Lime
 4402' Shale
 4422' Lime and Shale
 4452' Lime
 4476' Viola Dolomite
 4490' Simpson Formation Sand and Shale
 4490' RTD


RECEIVED
STATE CORPORATION COMMISSION

JUL 27 1964

CONSERVATION DIVISION
Wichita, Kansas

State of Kansas }
County of Barton } SS

I, Sam N. Stephens of Garvey Drilling Company
upon oath state the above and foregoing is a true and correct copy of the log of the Messenger "I" #1 well.



Subscribed and sworn to before me this 22nd day of July 19 64

My Commission Expires: September 23rd, 1967


NOTARY PUBLIC