

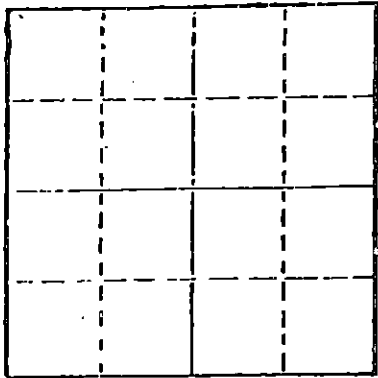
STATE OF KANSAS
STATE CORPORATION COMMISSION

WELL PLUGGING RECORD

Give All Information Completely
Make Required Affidavit
Mail or Deliver Report to
Conservation Division
State Corporation Comm.
245 North Water
Wichita, KS 67202

Kingman County, Sec. 15 Twp. 30S Rge. 6W E/W
Location as "NE/CNW $\frac{1}{4}$ SW $\frac{1}{4}$ " or footage from lines
C SE SW

Lease Owner D.L. Hellar & F & M Oil Co., Inc.
Lease Name Dewey Well No. 1
Office Address 505 Union Center, Wichita, KS
Character of Well (Completed as Oil, Gas or Dry Hole)
dry



Locate well correctly on above
Section Plat

Date Well completed March 3, 1979 19
Application for plugging filed March 3, 1979 19
Application for plugging approved March 3, 1979 19
Plugging commenced March 3, 1979 19
Plugging completed March 3, 1979 19
Reason for abandonment of well or producing formation
dry

If a producing well is abandoned, date of last production
19

Was permission obtained from the Conservation Division or
its agents before plugging was commenced? yes

Name of Conservation Agent who supervised plugging of this well Wm. T. Owen
Producing formation Depth to top Bottom Total Depth of Well 2630
Show depth and thickness of all water, oil and gas formations.

OIL, GAS OR WATER RECORDS

CASING RECORD

FORMATION	CONTENT	FROM	TO	SIZE	PUT IN	PULLED OUT

Describe in detail the manner in which the well was plugged, indicating where the mud fluid
was placed and the method or methods used in introducing it into the hold. If cement or other
plugs were used, state the character of same and depth placed, from _____ feet to
_____ feet for each plug set.

First plug set at 40' with 40 sacks
Second plug set at 40' with 12 sacks
three sacks in rat hole

(If additional description is necessary, use BACK of this sheet)

Name of Plugging Contractor Union Drilling Co., Inc.

STATE OF KANSAS COUNTY OF SEDGWICK, ss.
R. D. Messinger (employee of owner) or (owner or operator)
of the above-described well, being first duly sworn on oath, says: That I have knowledge of
the facts, statements, and matters herein contained and the log of the above-described well
as filed and that the same are true and correct. So help me God.

(Signature) R. D. Messinger
505 Union Center, Wichita, Kansas
(Address)

SUBSCRIBED AND SWORN TO before me this 8th day of March, 1979

Cynthia L. Romey
Cynthia L. Romey Notary Public.

My commission expires 6-2-82

RECEIVED
STATE CORPORATION COMMISSION
MAR 26 1979
3-26-1979
CONSERVATION DIVISION
Wichita, Kansas

15-095-20818-0000

KANSAS DRILLERS LOG

S. 15 T. 30 R. 6 ^{EC} W

API No. 15 — 095 — 20,818
 County Number

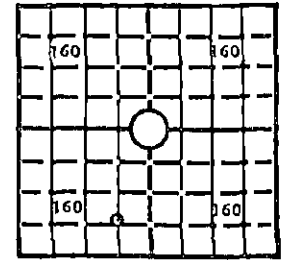
Loc. SE SW

County Kingman

Operator
 Hellar Drilling Company, Inc. & F & M Oil Co., Inc

640 Acres
 N

Address
 710 Petroleum Bldg Wichita, Kansas



Well No. 1 Lease Name Dewey

Elev.: Gr. 1378

Footage Location
 660 feet from (N) (S) line 660 feet from (E) (W) line

Principal Contractor Union Drilling Co., Inc. Geologist H. Gough

Spud Date Feb 23, 1979 Total Depth 2630 P.B.T.D. --

Date Completed March 3, 1979 Oil Purchaser --

DF KB 1385

CASING RECORD

Report of all strings set — surface, intermediate, production, etc.

Purpose of string	Size hole drilled	Size casing set (In O.D.)	Weight lbs/ft.	Setting depth	Type cement	Sacks	Type and percent additives
Surface	12 1/4	8 5/8	28	235	--	200	--

LINER RECORD

PERFORATION RECORD

Top, ft.	Bottom, ft.	Sacks cement	Shots per ft.	Size & type	Depth interval

TUBING RECORD

Size	Setting depth	Packer set at

ACID, FRACTURE, SHOT, CEMENT SQUEEZE RECORD

Amount and kind of material used	Depth interval treated

STATE RECEIVED
 CORPORATION COMMISSION
 MAR 26 1979
 CONSERVATION DIVISION
 Wichita, Kansas

INITIAL PRODUCTION

Date of first production D & A	Producing method (flowing, pumping, gas lift, etc.)				
RATE OF PRODUCTION PER 24 HOURS	Oil bbls.	Gas MCF	Water bbls.	Gas-oil ratio	CFPB
Disposition of gas (vented, used on lease or sold)			Producing interval(s)		

INSTRUCTIONS: As provided in KCC Rule 82-2-125, within 90 days after completion of a well, one completed copy of this Drillers Log shall be transmitted to the State Geological Survey of Kansas, 4150 Monroe Street, Wichita, Kansas 67209. Copies of this form are available from the Conservation Division, State Corporation Commission, 3830 So. Maridian (P.O. Box 17027), Wichita, Kansas 66217. Phone AC 316-522-2206. If confidential custody is desired, please note Rule 82-2-125. Drillers Logs will be on open file in the Oil and Gas Division, State Geological Survey of Kansas, Lawrence, Kansas 66044.

Operator Hellar Drilling Company, Inc. & F & M Oil Co., Inc		DESIGNATE TYPE OF COMP. OIL, GAS, DRY HOLE, SWDW, ETC.: Dry Hole			
Well No. 1	Lease Name Dewey				
S 15 T 30 R 6 E W					
WELL LOG			SHOW GEOLOGICAL MARKERS, LOGS RUN, OR OTHER DESCRIPTIVE INFORMATION.		
Show all important zones of porosity and contents thereof; corod intervals, and all drill-stem tests, including depth interval tested, cushion used, time tool open, flowing and shut-in pressures, and recoveries.					
FORMATION DESCRIPTION, CONTENTS, ETC.		TOP	BOTTOM	NAME	DEPTH

0	1688	Shale
1688	2030	Lime and shale
2030	2405	Shale
2405	2630	Shale and lime
	2630	T. D.

Set 8-5/8" @ 235' w/200 sx.

We certify that the above and foregoing is a true and correct copy of the log on the #1 Dewey C SE SW Section 15-30S-6W, Kingman County, Kansas.


UNION DRILLING CO., INC.

R. D. Messinger
R. D. Messinger

STATE OF KANSAS)
COUNTY OF SEDGWICK) SS

Subscribed and sworn to before me, a Notary Public, in and for the aforesaid County and State as of this 8th day of March, 1979

My appointment expires;



Cynthia L. Romey
Cynthia L. Romey-Notary Public

USE ADDITIONAL SHEETS, IF NECESSARY, TO COMPLETE WELL RECORD.

Date Received	<i>[Signature]</i>	
	Signature	
	President	
	Title	
	3/22/79	
	Date	