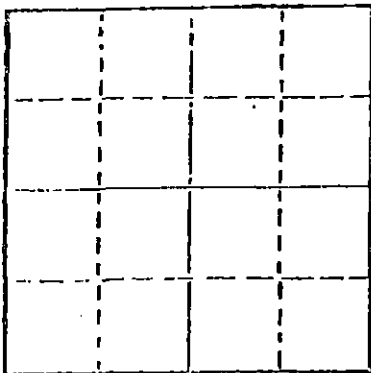


STATE OF KANSAS
STATE CORPORATION COMMISSION

WELL PLUGGING RECORD

Use All Information Completely
Make Required Affidavit
Mail or Deliver Report to
Conservation Division
State Corporation Comm.
245 North Water
Wichita, KS 67202



Locate well correctly on above
Section Plat

Sedgwick County, Sec. 26 Twp. 29S Rge. 3W E/W
Location as "NE/CNW 1/4 SW 1/4" or footage from lines _____
SW SW NW
Lease Owner Canaday Oil Corporation
Lease Name PAULY Well No. 1
Office Address 710 Petroleum Bldg, Wichita, Kansas 67202
Character of Well (Completed as Oil, Gas or Dry Hole) _____
Dry Hole

Date Well completed 2/06 1981
Application for plugging filed (Verbally) 2/06 1981
Application for plugging approved (Verbally) 2/06 1981
Plugging commenced 2/06 1981
Plugging completed 2/06 1981

Reason for abandonment of well or producing formation _____
No commercial quantity of oil or gas encountered
If a producing well is abandoned, date of last production _____
19 _____

Was permission obtained from the Conservation Division or
its agents before plugging was commenced? Yes

Name of Conservation Agent who supervised plugging of this well Carl Barnett, Winfield, Ks.
Producing formation _____ Depth to top _____ Bottom _____ Total Depth of Well _____
Show depth and thickness of all water, oil and gas formations.

OIL, GAS OR WATER RECORDS

CASING RECORD

FORMATION	CONTENT	FROM	TO	SIZE	PUT IN	PULLED OUT

Describe in detail the manner in which the well was plugged, indicating where the mud fluid
was placed and the method or methods used in introducing it into the hold. If cement or other
plugs were used, state the character of same and depth placed, from _____ feet to
_____ feet for each plug set.

T.D. 3800', Set 1st plug @ 250' with 35 sx.,
2nd plug @ 40' with 10 sx., 3 sx. in rathole.
Cement by Allied. Plug was down @ 8:00 p.m.
2/06/81. State Plugger - Carl Barnett, Winfield, Ks.

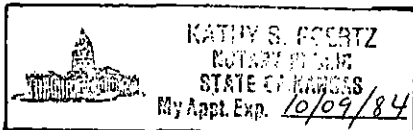
(If additional description is necessary, use BACK of this sheet)

Name of Plugging Contractor KAW Drilling Co., Inc.

STATE OF Kansas COUNTY OF Sedgwick, ss.
K.S. Martin, President (employee of owner) or (owner or operator)
of the above-described well, being first duly sworn on oath, says: That I have knowledge of
the facts, statements, and matters herein contained and the log of the above-described well
as filed and that the same are true and correct. So help me God.

(Signature) [Signature]
K.S. Martin, 1010 Union Center, Wichita, KS
(Address)

SUBSCRIBED AND SWORN TO before me this 9th day of February, 19 81



[Signature]
Kathy S. Goertz Notary Public.

My commission expires

FEB 10 1981
2-10-81
CC: [unclear] [unclear]

CONTRACTOR'S WELL LOG

OPERATOR: Canaday Oil Corporation
 CONTRACTOR: KAW Drilling Co., Inc.
 WELL NAME: PAULY #1
 LOCATION: SW SW NW, Section 26-29S-3W
 Sedgwick County, Kansas
 SPUD DATE: January 27, 1981
 COMPLETION DATE: February 6, 1981

0	257	Sand & shells
257	656	Sand, shells & red beds
656	1135	Shells
1135	2950	Shale
2950	3079	Lime
3079	3135	Shale & Lime
3135	3800	Lime
	3800	R.T.D.

Spud hole @ 11:00 a.m. 1/27/81. Drilled 257' of 12 1/4" hole. Ran 242' of 8 5/8" surface casing. Set @ 252' K.B. with 175 sx. of cement, 2% gel, 3% Ca.Cl. Cement did circulate. Plug was down @ 5:00 p.m. 1/27/81.

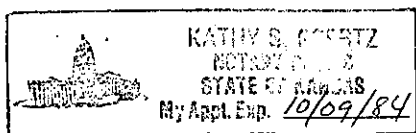
T.D. 3800', Set 1st plug @ 250' with 35 sx., 2nd plug @ 40' with 10 sx., 3 sx. in rathole. Plug was down @ 8:00 p.m. 2/06/81.

STATE OF KANSAS)
) SS
 COUNTY OF SEDGWICK)

I, K.S. Martin, President of KAW Drilling Co., Inc., being first duly sworn on oath, state: That I have knowledge of the facts, statements, and matters herein contained and the log of the above-described well as filed and that the same are true and correct. So help me God.

K.S. Martin
 K.S. Martin, President

SUBSCRIBED AND SWORN TO before me this 9th day of February, 1981



Kathy S. Goertz
 Kathy S. Goertz, Notary Public

RECORDED
 INDEXED

FEB 10 1981

COMMISSIONER OF REVENUE
 Topeka, Kansas