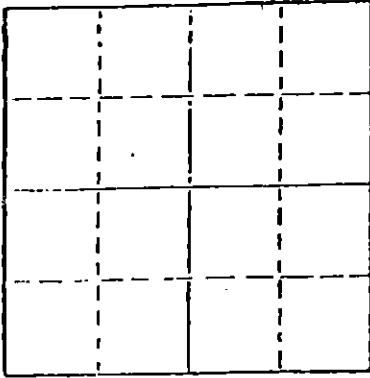


STATE OF KANSAS  
STATE CORPORATION COMMISSION

WELL PLUGGING RECORD

Give All Information Completely  
Make Required Affidavit  
Mail or Deliver Report to  
Conservation Division  
State Corporation Comm.  
245 North Water  
Wichita, KS 67202

Pratt County, Sec. 31 Twp. 28S Rge. 11W E4W  
Location as "NE/CNW1SW1" or footage from lines  
2150' FNL & 2310' FWL  
Lease Owner Texas Oil & Gas Corp.  
Lease Name Hayes Well No. 1  
Office Address 200 W. Douglas, Suite 300, Wichita, Ks  
Character of Well (Completed as Oil, Gas or Dry Hole) 67202  
Dry Hole



Locate well correctly on above  
Section Plot

Date Well completed November 6, 1978  
Application for plugging filed Verbal Application 19  
Application for plugging approved Verbal Approval 19  
Plugging commenced November 6, 1978  
Plugging completed November 6, 1978  
Reason for abandonment of well or producing formation

If a producing well is abandoned, date of last production 19

Was permission obtained from the Conservation Division or  
its agents before plugging was commenced? Yes

Name of Conservation Agent who supervised plugging of this well Wm. T. Owen  
Producing formation Depth to top Bottom Total Depth of Well 2,670'  
Show depth and thickness of all water, oil and gas formations.

OIL, GAS OR WATER RECORDS

CASING RECORD

FORMATION	CONTENT	FROM	TO	SIZE	PUT IN	PULLED OUT
				8-5/8"	323'	None

Describe in detail the manner in which the well was plugged, indicating where the mud fluid was placed and the method or methods used in introducing it into the hold. If cement or other plugs were used, state the character of same and depth placed, from feet to feet for each plug set.

Filled hole with heavy rotary mud from 2,670 ft. (rotary total depth) to 600 ft. Set plug at 600 ft. and cemented with 50 sacks cement. Filled hole with heavy rotary mud from 600 ft. to 318 ft. Set plug at 318 ft. and cemented with 40 sacks cement. Filled hole with heavy rotary mud from 318 ft. to 40 ft. Set solid plug at 40 ft. and cemented to cellar with 12 sacks cement, 3 sacks cement in rat hole.

Plugging operations accomplished utilizing Allied Oil Well cementing pump truck through 4 1/2 inch drill pipe.

NOV 15 1978  
11-13-78  
CONSERVATION DIVISION  
Wichita, Kansas


(If additional description is necessary, use BACK of this sheet.)

Name of Plugging Contractor Allied Cementing Co., Inc.  
Box 31, Russell, Kansas 67665

STATE OF Kansas COUNTY OF Sedgwick, ss.  
Dean Britting, Agent

of the above-described well, being first duly sworn on oath, says: That I have knowledge of the facts, statements, and matters herein contained and the log of the above-described well as filed and that the same are true and correct. So help me God

(Signature) Dean Britting  
200 N. Main, Wichita, KS 67202  
(Address)



SUBSCRIBED AND SWORN TO before me this 10th day of November, 1978

Elsie Willison  
Elsie Willison - Notary Public.

My commission expires July 25, 1982

KANSAS DRILLERS LOG

COMPANY Texas Oil & Gas Corp.

SEC. 31 T. 28S R. 11W  
LOC. 2150' FNL & 2310' FWL

FARM Hayes

NO. 1

COUNTY Pratt

ROTARY TOTAL DEPTH 2,670'

COMM. November 1, 1978

COMP. November 6, 1978

CONTRACTOR H-30, Inc. (Rig #3)

ISSUED November 10, 1978

CASING

10 3/4"

8 5/8" Set at 323' cemented w/250 sxs cement

5 1/2"

4 1/2"

ELEVATION 1,817' K.B.

FIGURES INDICATE BOTTOM OF FORMATIONS

Sand	160'
Red Bed and Shale	325'
Shale	1,366'
Shale and Lime	1,950'
Lime and Shale	2,670'
Rotary Total Depth	2,670'


I hereby certify the above and foregoing to be a true and correct log of the above described well as shown by the drilling reports.

H-30, Inc.

*Dean Britting*  
Dean Britting

State of Kansas }  
County of Sedgwick } SS:

Subscribed and Sworn to before me a Notary Public in and for said county and state this 10th day of November, 1978.



My Commission Expires:  
July 25, 1982

*Elsie Willison*  
Elsie Willison - Notary Public

RECEIVED  
STATE CORPORATION COMMISSION

NOV 13 1978

CONSERVATION DIVISION  
Wichita, Kansas