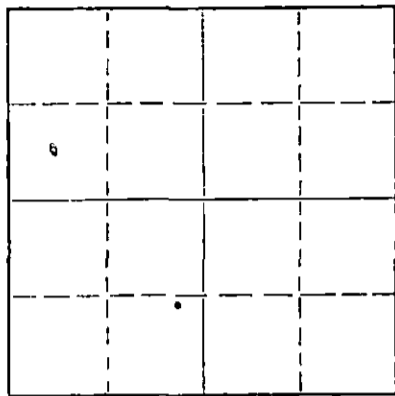


STATE OF KANSAS STATE CORPORATION COMMISSION

Give All Information Completely Make Required Affidavit Mail or Deliver Report to: Conservation Division State Corporation Commission 212 No. Market Wichita, Kansas

WELL PLUGGING RECORD

NORTH



Locate well correctly on above Section Plat

Pratt County, Sec. 27 Twp. 28S Rge. 11W (E) (W) Location as "NE/CNW%SW%" or footage from lines Approx. C SW NE 1/4 sec Lease Owner Bowers Drilling Company, Inc. Lease Name Rose Well No. 1 Office Address 1434 Wichita Plaza, Wichita, Kansas 67202 Character of Well (completed as Oil, Gas or Dry Hole) Dry Hole Date well completed 6-22-68 Application for plugging filed 6-25-68 Application for plugging approved 6-22-68 Plugging commenced 6-22-68 Plugging completed 6-22-68 Reason for abandonment of well or producing formation Dry Hole If a producing well is abandoned, date of last production 19 Was permission obtained from the Conservation Division or its agents before plugging was commenced? Yes, verbally

Name of Conservation Agent who supervised plugging of this well Producing formation Depth to top Bottom Total Depth of Well 4450 Feet Show depth and thickness of all water, oil and gas formations.

OIL, GAS OR WATER RECORDS

CASING RECORD

Table with 7 columns: FORMATION, CONTENT, FROM, TO, SIZE, PUT IN, PULLED OUT. Row 1: SIZE 8 5/8", PUT IN 402', PULLED OUT None.

Describe in detail the manner in which the well was plugged, indicating where the mud fluid was placed and the method or methods used in introducing it into the hole. If cement or other plugs were used, state the character of same and depth placed, from feet to feet for each plug set.

Mud to 300' Plug and 25 sacks cement Mud to 40' Plug and 10 sacks cement 5 sacks cement in rathole.

RECEIVED STATE CORPORATION COMMISSION JUN 26 1968 CONSERVATION DIVISION Wichita, Kansas

Name of Plugging Contractor Bowers Drilling Company, Inc. Address 1434 Wichita Plaza, Wichita, Kansas 67202


STATE OF Kansas, COUNTY OF Sedgwick, ss. Emil E. Bowers (owner or operator) of the above-described well, being first duly sworn on oath, says: That I have knowledge of the facts, statements, and matters herein contained and the log of the above-described well as filed and that the same are true and correct. So help me God.

(Signature) Emil E. Bowers 1434 Wichita Plaza, Wichita, Kansas (Address)

Subscribed and sworn to before me this 25th day of June, 1968

Elaine Reichenberger, Notary Public.

November 16, 1971.



WELL LOG

|             |   |
|-------------|---|
| COMPANY:    | Bowers Drilling Company, Inc.                           |
| CONTRACTOR: | Bowers Drilling Company, Inc.                           |
| FARM:       | Rose #1   |
| LOCATION:   | Approx. C SW NW Sec. 27-28S-11W<br>Pratt County, Kansas |
| COMMENCED:  | 6-12-68   |
| COMPLETED:  | 6-22-68   |
| ELEVATION:  | 1775 Kelly Bushing                                      |

---

|             |                         |                                |
|-------------|-------------------------|--------------------------------|
| 0 - 489     | Shale & Redbed          | 8-5/8" set at 402' W/400 sacks |
| 489 - 1400  | Redbed, Shale, & Shells |                                |
| 1400 - 3685 | Lime & Shale            |                                |
| 3685 - 4090 | Lime                    |                                |
| 4090 - 4180 | Lime & Chert            |                                |
| 4180 - 4450 | Lime                    |                                |
| 4450 -      | T.D.                    | D&A                            |

---

SAMPLE TOPS

|                  |              |
|------------------|--------------|
| Heebner          | 3481 (-1706) |
| Toronto          | 3499 (-1724) |
| Douglas          | 3520 (-1745) |
| Brown Lime       | 3648 (-1873) |
| Lansing          | 3669 (-1894) |
| Base/Kansas City | 4051 (-2276) |
| Mississippian    | 4139 (-2364) |
| Kinderhook       | 4174 (-2399) |
| Viola            | 4330 (-2555) |
| Simpson Shale    | 4422 (-2647) |
| Simpson Sand     | 4439 (-2664) |
| RTD              | 4450 (-2675) |

---


**RECEIVED**  
STATE CORPORATION COMMISSION  
JUN 26 1968  
CONSERVATION DIVISION  
Wichita, Kansas

STATE OF KANSAS        )  
                                  ) SS  
COUNTY OF SEDGWICK    )

I, Emil E. Bowers, do hereby certify that the above and foregoing is a true and correct copy of the log of the Rose #1 located Approx. C SW NW Section 27-28S-11W Pratt County, Kansas, as reflected by the files of Bowers Drilling Company, Inc.

*Emil E. Bowers*

Subscribed and sworn to before me, a Notary Public, in and for the State of Kansas this 25th day of June, 1968.



*Elaine Reichberger*  
Elaine Reichberger, Notary Public

My Commission expires November 16, 1971.