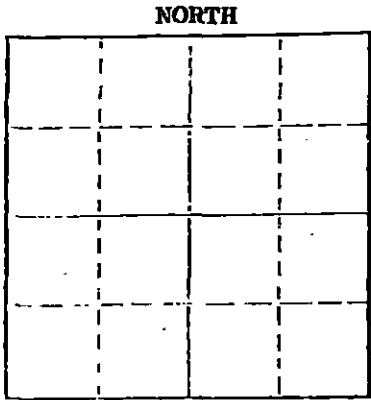


STATE OF KANSAS  
STATE CORPORATION COMMISSION  
CONSERVATION DIVISION  
P. O. BOX 17027  
WICHITA, KANSAS 67217

FORM CP-4

WELL PLUGGING RECORD



Locate well correctly on above Section Plat

Pratt County, Sec. 27 Twp. 28S Rge. 11W ~~7E~~ ~~8E~~  
Location as "NE/CNWSW" or footage from lines SE NW  
Lease Owner National Cooperative Refinery Association  
Lease Name Dudrey Well No. 1  
Office Address 404 Lincoln Tower Bldg., Denver, Colo. 80203  
Character of Well (completed as Oil, Gas or Dry Hole) Dry Hole  
Date well completed September 25, 1974  
Application for plugging filed Verbal Application 19  
Application for plugging approved Verbal Approval 19  
Plugging commenced September 25, 1974  
Plugging completed September 25, 1974  
Reason for abandonment of well or producing formation

If a producing well is abandoned, date of last production 19  
Was permission obtained from the Conservation Division or its agents before plugging was commenced? Yes

Name of Conservation Agent who supervised plugging of this well G. R. Biberstein  
Producing formation Depth to top Bottom Total Depth of Well 2,634 Feet  
Show depth and thickness of all water, oil and gas formations.

OIL, GAS OR WATER RECORDS

CASING RECORD

FORMATION	CONTENT	FROM	TO	SIZE	PUT IN	PULLED OUT
				8-5/8"	294'	None

RECEIVED  
STATE CORPORATION COMMISSION  
OCT 1 1974  
CONSERVATION DIVISION  
Wichita, Kansas

Describe in detail the manner in which the well was plugged, indicating where the mud fluid was placed and the method or methods used in introducing it into the hole. If cement or other plugs were used, state the character of same and depth placed, from feet to feet for each plug set.

Filled hole with heavy rotary mud from 2,634 feet (rotary total depth) to 250 feet. Set plug at 250 feet and cemented with 35 sacks cement. Filled hole with heavy rotary mud from 250 feet to 40 feet. Set solid plug at 40 feet and cemented to cellar with 15 sacks cement, two sacks cement in rat hole.

Plugging operations accomplished utilizing Sun Oil Well Cementing pump truck through 4 1/2 inch drill pipe.

(If additional description is necessary, use BACK of this sheet)

Name of Plugging Contractor H-30, Inc.  
Address 200 No. Main, Wichita, Kansas 67202

STATE OF Kansas COUNTY OF Sedgwick ss.

Dean Britting, Agent

(Signature of owner) of the above-described

well, being first duly sworn on oath, says: That I have knowledge of the facts, statements, and matters herein contained and the log of the above-described well as filed and that the same are true and correct. So help me God.

(Signature) Dean Britting


200 No. Main, Wichita, Kansas 67202  
(Address)

Subscribed and sworn to before me this 30th day of September 1974

Elsie Willison  
Elsie Willison -

Notary Public.

My commission expires June 30, 1978



KANSAS GEOLOGICAL SOCIETY  
 KANSAS WELL LOG BUREAU - KANSAS WELL SAMPLE BUREAU  
 KANSAS GEOLOGICAL SOCIETY BUILDING  
 508 EAST MURDOCK - WICHITA, KANSAS


COMPANY **National Cooperative Refinery Association**  
 FARM **Dudrey** NO. **1**

SEC. **27 T. 28S R. 11W**  
 LOC. **SE NW**

TOTAL DEPTH **2,634'**  
 COMM. **September 20, 1974** COMP. **September 25, 1974**  
 SHOT OR TREATED  
 CONTRACTOR **H-30, Inc.**  
 ISSUED

COUNTY **Pratt**

KANSAS



CASING

20	10	
15	8-5/8"	294' cemented w/300 sxs cement ELEVATION 1,782' KB
12	6	
13	5	

PRODUCTION

FIGURES INDICATE BOTTOM OF FORMATIONS

Sand	165'
Red Bed and Shale	295'
Red Bed	420'
Red Bed and Shale	1,320'
Lime and Shale	2,245'
Shale and Lime	2,604'
Lime and Shale	2,634'
Rotary Total Depth	2,634'

RECEIVED  
 STATE CORPORATION COMMISSION  
 OCT 1 1974  
 CONSERVATION DIVISION  
 Wichita, Kansas

I hereby certify the above and foregoing to be a true and correct log of the above described well as shown by the drilling reports.


H-30, INC.

*Dean Britting*  
 \_\_\_\_\_  
 Dean Britting

State of Kansas }  
 County of Sedgwick } ss:

Subscribed and Sworn to before me a Notary Public in and for said county and state this 30th. day of September, 1974.

*Elsie Willison*  
 \_\_\_\_\_  
 Elsie Willison-Notary Public



My Commission Expires:

June 30, 1978