

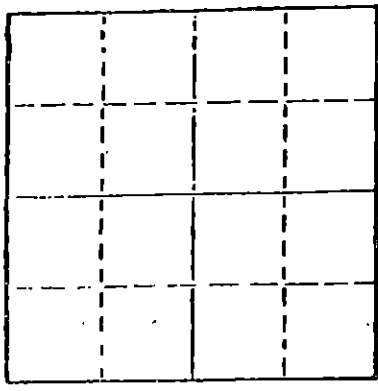
STATE OF KANSAS  
STATE CORPORATION COMMISSION

WELL PLUGGING RECORD

Give All Information Completely  
Make Required Affidavit  
Mail or Deliver Report to  
Conservation Division  
State Corporation Comm.  
245 North Water  
Wichita, KS 67202

Sumner County. Sec. 32 Twp. 30S Rge. 3W E/W  
Location as "NE/CNW 1/4 SW 1/4" or footage from lines  
E/2 NE SE

Lease Owner Tomlinson Oil Co., Inc.  
Lease Name Douglas Well No. 1  
Office Address Suite 1030, 200 W. Douglas, Wichita, KS  
Character of Well (Completed as Oil, Gas or Dry Hole) Dry Hole



Locate well correctly on above  
Section Plot

Date Well completed 9-17 1977  
Application for plugging filed 9-17 1977  
Application for plugging approved 9-17 1977  
Plugging commenced 9-17 1977  
Plugging completed 9-17 1977  
Reason for abandonment of well or producing formation Dry Hole

If a producing well is abandoned, date of last production 19

Was permission obtained from the Conservation Division or its agents before plugging was commenced? yes

Name of Conservation Agent who supervised plugging of this well Carl Barnett  
Producing formation \_\_\_\_\_ Depth to top \_\_\_\_\_ Bottom \_\_\_\_\_ Total Depth of Well 4379'  
Show depth and thickness of all water, oil and gas formations.

OIL, GAS OR WATER RECORDS

CASING RECORD

FORMATION	CONTENT	FROM	TO	SIZE	PUT IN	PULLED OUT
				8 5/8"	243'	

Describe in detail the manner in which the well was plugged, indicating where the mud fluid was placed and the method or methods used in introducing it into the hold. If cement or other plugs were used, state the character of same and depth placed, from \_\_\_\_\_ feet to \_\_\_\_\_ feet for each plug set.

9-17-77 250' W/330 sx cement  
9-17-77 40' W/10 sx cement  
9-17-77 Plugged rathole W/2 sacks of cement

9-27-77

(If additional description is necessary, use BACK of this sheet)

Name of Plugging Contractor Gabbert-Jones  
830 Sutton Place, Wichita, Kansas 67202


STATE OF Kansas COUNTY OF Sedgwick, ss.  
(employee of owner) or (owner or operator)  
of the above-described well, being first duly sworn on oath, says: That I have knowledge of the facts, statements, and matters herein contained and the log of the above-described well as filed and that the same are true and correct. So help me God.

(Signature) J. Cory Junior  
200 W. Douglas Suite 1030 Wichita, KS  
(Address)

SUBSCRIBED AND SWORN TO before me this 26 day of Sept., 19 77

Peggy A. Cleaton  
Notary Public.

Notary Public expires May 11, 1981



15-191-20694-0000

**KANSAS DRILLERS LOG**

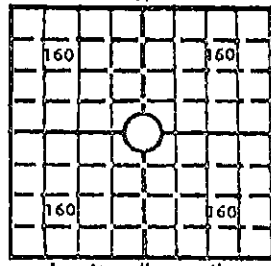
API No. 15 — 191 — 20,694  
County Number

S. 32 T. 30S R. 3 EXX W

Loc. C NE SE

County SUMNER

640 Acres  
N



Locate well correctly

Elev.: Gr. 1371

DF                      KB 1376

Operator  
Tomlinson Oil Co., Inc.

Address  
Suite 1030, 200 W. Douglas, Wichita, Ks. 67202

Well No. #1 Lease Name Wise Douglas

Footage Location  
feet from (N) (S) line                      feet from (E) (W) line                     

Principal Contractor Gabbert-Jones Geologist Larry Schneider

Spud Date 9-7-77 Total Depth 4379 P.B.T.D.                     

Date Completed 9-17-77 Oil Purchaser                     

**CASING RECORD**

Report of all strings set — surface, intermediate, production, etc.

Purpose of string	Size hole drilled	Size casing set (in O.D.)	Weight lbs/ft.	Setting depth	Type cement	Sacks	Type and percent additives
Protect Fresh H2O	12 1/2	8 5/8	14#	243	Common	200	

**LINER RECORD**

**PERFORATION RECORD**

Top, ft.	Bottom, ft.	Sacks cement	Shots per ft.	Size & type	Depth interval

**TUBING RECORD**

Size	Setting depth	Packer set at			

**ACID, FRACTURE, SHOT, CEMENT SQUEEZE RECORD**

Amount and kind of material used	Depth interval treated

**INITIAL PRODUCTION**

Date of first production <u>D&amp;A</u>	Producing method (flowing, pumping, gas lift, etc.) <u>                    </u>
RATE OF PRODUCTION PER 24 HOURS	Oil <u>                    </u> bbls. Gas <u>                    </u> MCF Water <u>                    </u> bbls. Gas-oil ratio <u>                    </u> CFPB
Disposition of gas (vented, used on lease or sold)	Producing interval (s) <u>                    </u>

INSTRUCTIONS: As provided in KCC Rule 82-2-125, within 90 days after completion of a well, one completed copy of this Drillers Log shall be transmitted to the State Geological Survey of Kansas, 4150 Monroe Street, Wichita, Kansas 67209. Copies of this form are available from the Conservation Division, State Corporation Commission, 3830 So. Meridian (P.O. Box 17027), Wichita, Kansas 66217. Phone AC 316-522-2206. If confidential custody is desired, please note Rule 82-2-125. Drillers Logs will be on open file in the Oil and Gas Division, State Geological Survey of Kansas, Lawrence, Kansas 66044.

Operator Tomlinson Oil Co., Inc. DESIGNATE TYPE OF COMP.: OIL, GAS, DRY HOLE, SWDW, ETC.: Dry Hole

Well No. #1 Lease Name Douglas

S 32 T 30 S R 3 X W

**WELL LOG**

Show all important zones of porosity and contents thereof; cored intervals, and all drill-stem tests, including depth interval tested, cushion used, time tool open, flowing and shut-in pressures, and recoveries.

SHOW GEOLOGICAL MARKERS, LOGS RUN, OR OTHER DESCRIPTIVE INFORMATION.

FORMATION DESCRIPTION, CONTENTS, ETC.	TOP	BOTTOM	NAME	DEPTH
DST 1 (3420-60) 45", 45 ", 45", 45", Weak Blow, Rec. ~300' Muddy Saltwater, IFP 40-109#, ISIP 1205#, FFP 119-178#, FSIP 1175#			Stalnaker	2994
			KC	3280
			Stark	3424
			BKC	3517
			Cher	3732
			Miss	3912
			KH Sh	4271
			Simpson	4363

RECEIVED  
 STATE COMMISSION  
 SEP 2 1977  
 CONSERVATION DIVISION  
 OIL, GAS, AND MINERAL RESOURCES

USE ADDITIONAL SHEETS, IF NECESSARY, TO COMPLETE WELL RECORD.

Date Received

Signature: *J. Roy Johnson*  
 Title: *Exploration Manager*  
 Date: *9-19-77*