

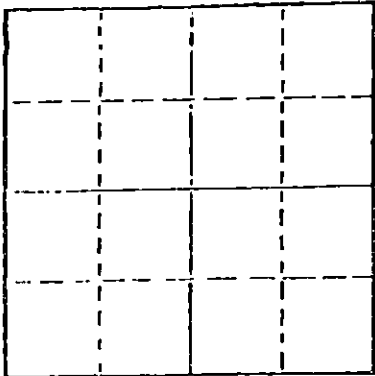
STATE OF KANSAS  
STATE CORPORATION COMMISSION

WELL PLUGGING RECORD

Give All Information Completely  
Make Required Affidavit  
Mail or Deliver Report to  
Conservation Division  
State Corporation Comm.  
245 North Water  
Wichita, KS 67202

Kingman County, Sec. 2 Twp. 30S Rge. 6W EW  
Location as "NE/CNW $\frac{1}{4}$ SW $\frac{1}{4}$ " or footage from lines  
C NW/4 SW/4 NW/4

Lease Owner Gear Petroleum Company  
Lease Name Denniston Well No. 1  
Office Address 1325 Vickers/KSB&T Bldg., Wichita, Ks. 67202  
Character of Well (Completed as Oil, Gas or Dry Hole) \_\_\_\_\_  
D & A



Locate well correctly on above  
Section Plat

Date Well completed November 5, 1977  
Application for plugging filed November 5, 1977  
Application for plugging approved November 5, 1977  
Plugging commenced November 5, 1977  
Plugging completed November 5, 1977  
Reason for abandonment of well or producing formation \_\_\_\_\_  
D & A

If a producing well is abandoned, date of last production \_\_\_\_\_  
19 \_\_\_\_\_

Was permission obtained from the Conservation Division or  
its agents before plugging was commenced? Yes

Name of Conservation Agent who supervised plugging of this well Jasper H. Metz  
Producing formation \_\_\_\_\_ Depth to top \_\_\_\_\_ Bottom \_\_\_\_\_ Total Depth of Well 4,520'  
Show depth and thickness of all water, oil and gas formations.

OIL, GAS OR WATER RECORDS

CASING RECORD

FORMATION	CONTENT	FROM	TO	SIZE	PUT IN	PULLED OUT
				8 5/8"	200'	-0-

Describe in detail the manner in which the well was plugged, indicating where the mud fluid was placed and the method or methods used in introducing it into the hold. If cement or other plugs were used, state the character of same and depth placed, from \_\_\_\_\_ feet to \_\_\_\_\_ feet for each plug set.

Plug @ 200' w/35 sx cement  
40' w/12 sx cement  
3 sx cement in rathole

RECEIVED  
STATE CORPORATION COMMISSION

NOV 16 1977

CONSERVATION DIVISION  
Wichita, Kansas

(If additional description is necessary, use BACK of this sheet)

Name of Plugging Contractor Red Tiger Drilling Company  
1720 KSB&T Building, Wichita, Kansas 67202

STATE OF Kansas COUNTY OF Sedgwick, ss. contractor  
Gloria Fawcett (employee of ~~xxxxxx~~)

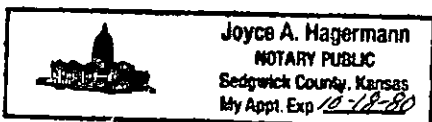
of the above-described well, being first duly sworn on oath, says: That I have knowledge of the facts, statements, and matters herein contained and the log of the above-described well as filed and that the same are true and correct. So help me God.

(Signature) Gloria Fawcett  
1720 KSB&T Building, Wichita, Kansas 67202  
(Address)

SUBSCRIBED AND SWORN TO before me this 14th day of November, 1977.

Joyce A Hagermann  
Notary Public.

My commission expires \_\_\_\_\_



DRILLERS LOG

No. 1 Denniston

CASING RECORD:	COMPANY:	Gear Petroleum Company	DESCRIPTION:
8 5/8" @ 205' w/175 sx cement	CONTRACTOR:	Red Tiger Drilling Company	C NW/4 SW/4 NW/4 Sec. 2-T30S-R6W Kingman County, Kansas
	COMMENCED:	October 26, 1977	
	COMPLETED:	November 5, 1977	
TOTAL DEPTH: 4,520'			ELEVATION: 1,461' KB

<u>FORMATION</u>	<u>FROM</u>	<u>TO</u>	<u>REMARKS</u>
Sand & Clay	0	140	
Clay & Shale	140	210	
Sand & Shale	210	1105	
Shale & Lime	1105	1400	
Shale	1400	1775	
Lime & Shale	1775	2560	
Lime	2560	2735	
Shale & Lime	2735	3155	
Lime	3155	3680	
Shale & Lime	3680	3860	
Lime	3860	4451	
Lime & Shale	4451	4500	
Lime	4500	4520	
RTD		4520	

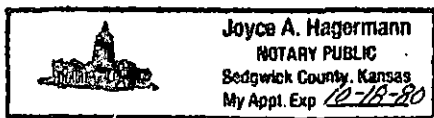
I certify that this is a true and correct copy of the above log to the best of my knowledge.

RED TIGER DRILLING COMPANY

Gloria Fawcett  
Gloria Fawcett

Subscribed and sworn to before me this 14th day of November, 1977.

Joyce A. Hagermann  
Notary Public



RECEIVED  
STATE CORPORATION COMMISSION

NOV 16 1977

CONSERVATION DIVISION  
Wichita, Kansas