

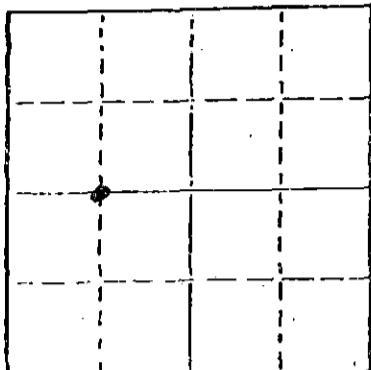
STATE OF KANSAS
STATE CORPORATION COMMISSION

WELL PLUGGING RECORD

Give All Information Completely
Make Required Affidavit
Mail or Deliver Report to
Conservation Division
State Corporation Comm.
245 North Water
Wichita, KS 67202

Pratt County. Sec. 15 Twp. 27S Rge. 15 E/W
Location as "NE/CNW $\frac{1}{4}$ SW $\frac{1}{4}$ " or footage from lines _____

C W/2
Lease Owner Newby
Lease Name Texas Energies, Inc. Newby Well No. 1-15
Office Address P.O. Box 176 Pratt, Kansas 67124
Character of Well (Completed as Oil, Gas or Dry Hole) _____



Locate well correctly on above
Section Plat

Dry Hole
Date Well completed 10-29 19 79
Application for plugging filed 10-29 19 79
Application for plugging approved 10-29 19 79
Plugging commenced 10-29 19 79
Plugging completed 10-29 19 79
Reason for abandonment of well or producing formation _____

Dry Hole
If a producing well is abandoned, date of last production _____ 19 _____

Was permission obtained from the Conservation Division or its agents before plugging was commenced? yes

Name of Conservation Agent who supervised plugging of this well William Owens
Producing formation _____ Depth to top _____ Bottom _____ Total Depth of Well 4720'
Show depth and thickness of all water, oil and gas formations.

OIL, GAS OR WATER RECORDS


CASING RECORD

FORMATION	CONTENT	FROM	TO	SIZE	PUT IN	PULLED OUT

Describe in detail the manner in which the well was plugged, indicating where the mud fluid was placed and the method or methods used in introducing it into the hold. If cement or other plugs were used, state the character of same and depth placed, from _____ feet to _____ feet for each plug set.

40 sacks at 600', 40 sacks at 330', 40 sacks 40', solid bridge

3 sacks, rat hole



(If additional description is necessary, use BACK of this sheet)


Name of Plugging Contractor Halliburton

STATE OF Kansas COUNTY OF Pratt, ss.
L. E. Geoffroy, Jr. (Employer, owner or operator)
of the above-described well, being first duly sworn on oath, says: That I have knowledge of the facts, statements, and matters herein contained and the log of the above-described well as filed and that the same are true and correct. So help me God.

(Signature) [Signature]
Texas Energies, Inc. P.O. Box 176 Pratt, Ks
(Address)

SUBSCRIBED AND SWORN TO before me this _____ day of Nov., 19 80

My commission expires April 23, 1983



[Signature]
Notary Public.

GABBERT-JONES, INC.
 WICHITA, KANSAS
 DRILLERS' WELL LOG

Newby #1-15
 C-W/2 Sec 15-278-15W
 Pratt County Kansas

Commenced: 10-16-79

Completed: 10-29-79

OPERATOR: Texas Energies, Inc.

Depth		Formation	Remarks
From	To		
0	342	Sand-Shale	Ran 3 jts of 28# 8 5/8" cas set @ 341' Cemented w/ 275 sks Common 2% Gal 3% CC w/Centerlizer @ 300' PD @ 3:00 p.m. 10-16-79
342	1027	Shale-Redbed	
1027	1036	Anhy	
1036	1690	Shale	
1690	2521	Shale-Shells	
2521	2900	Lime-Shale	
2900	3170	Shale-Lime	
3170	4669	Lime	
4669	4720	Lime-Shale	
	4720 - TD		

STATE OF KANSAS)
) SS
 COUNTY OF SEDGWICK)

I, the undersigned, being duly sworn on oath, state that the above Drillers' Well Log is true and correct to the best of my knowledge and belief and according to the records of this office.

GABBERT-JONES, INC.

James S. Sutton II
 JAMES S. SUTTON II

Subscribed and sworn to before me this 5th day of November, 1979.

Elizabeth J. Edwards
 ELIZABETH J. EDWARDS-NOTARY PUBLIC

My Commission expires February 6, 1983.

RECEIVED
 STATE CORPORATION COMMISSION
 NOV - 6 1980
 CONSERVATION DIVISION
 Wichita, Kansas