

15-119-20538-0000

AFFIDAVIT OF COMPLETION FORM

ACO-1

This form shall be filed in triplicate with the Kansas Corporation Commission, 200 Colorado Derby Building, Wichita, Kansas 67202, within ten days after the completion of the well, regardless of how the well was completed. Circle one: Oil, gas, dry SWD, OWWO, injection. Type and complete ALL sections. Applications must be filed for dual completion, commingling, salt water disposal and injection. Attach wireline logs (i.e. electrical log, sonic log, gamma ray neutron log, etc.) KCC#-(316)263-3238.

OPERATOR Redwin Corporation

API NO. 15-119-20538

ADDRESS Box 1634

COUNTY Meade

Liberal, Kansas 67901

FIELD _____

**CONTACT PERSON Harold K. Frauli

PROD. FORMATION _____

PHONE 316-624-4214

LEASE ADAMS

PURCHASER _____

WELL NO. 1

ADDRESS _____

WELL LOCATION SE NW SE

DRILLING Prairie Drilling Company

1650 Ft. from South Line and

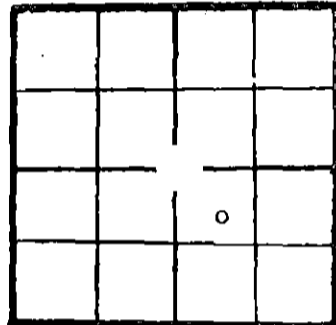
CONTRACTOR Meade, Kansas

1650 Ft. from East Line of

ADDRESS _____

the SE/4 SEC. 1 TWP. 35S RGE. 29W

PLUGGING Halliburton Services



WELL PLAT

CONTRACTOR _____

KCC _____
KGS _____
MISC _____

ADDRESS Liberal, Kansas

(Office Use)

TOTAL DEPTH 6523' PBD _____

SPUD DATE 11-29-81 DATE COMPLETED 12-21-81

ELEV: GR 2411' DF _____ KB 2423'

DRILLED WITH (~~CABLE~~) (ROTARY) (~~WIRE~~) TOOLS (New) / (~~USED~~) casing.

CASING RECORD

Report of all strings set— surface, intermediate, production, etc.

Purpose of string	Size hole drilled	Size casing set (in O.D.)	Weight lbs/ft.	Setting depth	Type cement	Sacks	Type and percent additives
SURFACE	12 1/4"	8 5/8"	24#	1512'	light-weight	600	
					class H	200	3%cc

LINER RECORD

PERFORATION RECORD

Top, ft.	Bottom, ft.	Sacks cement	Shots per ft.	Size & type	Depth interval

Size	Setting depth	Packer set at

ACID, FRACTURE, SHOT, CEMENT SQUEEZE RECORD

Amount and kind of material used	Depth interval treated

Date of first production _____ Producing method (flowing, pumping, gas lift, etc.) _____ Gravity _____

RATE OF PRODUCTION PER 24 HOURS Oil _____ bbls. Gas _____ MCF Water _____ % Gas-oil ratio _____ bbls. CFPB

Disposition of gas (vented, used on lease or sold) _____ Perforations _____

**The person who can be reached by phone regarding any questions concerning this information. A witnessed initial test by the Commission is required if the well produces more than 25 BOPD or is located in a Basic Order Pool.

Estimated height of cement behind Surface Pipe - 0 -

DV USED? no

WELL LOG

Formation Description, Contents, etc.	Top	Bottom	Name	Depth
COUNCIL GROVE	2990			
MARMATON	4944			
MORROW	5885			
CHESTER	6012			
ST. LOUIS	6376			

AFFIDAVIT

STATE OF KANSAS, COUNTY OF SEWARD SS, Jimmy Lee

Barlow OF LAWFUL AGE, BEING FIRST DULY SWORN UPON Her OATH,

DEPOSES THAT she IS Agent (FOR) ~~(OF)~~ Redwin Corporation

OPERATOR OF THE ADAMS LEASE, AND IS DULY AUTHORIZED TO MAKE

THIS AFFIDAVIT FOR AND ON THE BEHALF OF SAID OPERATOR, THAT WELL NO. STATE CORPORATION COMMISSION

SAID LEASE HAS BEEN COMPLETED AS OF THE 24th DAY OF December, 19 81, AND THAT

ALL INFORMATION ENTERED HEREIN WITH RESPECT TO SAID WELL IS TRUE AND CORRECT.

FURTHER AFFIANT SAITH NOT.

(S) Jimmy Lee Barlow
RECEIVED
STATE CORPORATION COMMISSION
JAN - 8 1982
CONSERVATION DIVISION
Wichita, Kansas

SUBSCRIBED AND SWORN BEFORE ME THIS 6th DAY OF January 19 82

NOTARY PUBLIC
JANICE HECKMAN
NOTARY PUBLIC
STATE OF KANSAS
My Appt. Expires 8-1-83

MY COMMISSION EXPIRES: _____

Janice Heckman
NOTARY PUBLIC

AFFIDAVIT OF COMPLETION FORM

ACO-1

This form shall be filed in triplicate with the Kansas Corporation Commission, 200 Colorado Derby Building, Wichita, Kansas 67202, within ten days after the completion of the well, regardless of how the well was completed. Circle one: Oil, gas, (dry) SWD, QWWO, injection. Type and complete ALL sections. Applications must be filed for dual completion, commingling, salt water disposal and injection. Attach wireline logs (i.e. electrical log, sonic log, gamma ray neutron log, etc.) KCC#-(316)263-3238.

OPERATOR Redwin Corporation

API NO. 15-119-20538

ADDRESS Box 1634

COUNTY Meade

Liberal, Kansas 67901

FIELD _____

**CONTACT PERSON Harold K. Frauli

PROD. FORMATION _____

PHONE 316-624-4214

LEASE ADAMS

PURCHASER _____

WELL NO. 1

ADDRESS _____

WELL LOCATION SE NW SE

DRILLING Prairie Drilling Company

1650 Ft. from South Line and

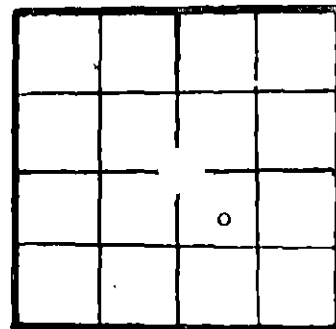
CONTRACTOR Meade, Kansas

1650 Ft. from East Line of

ADDRESS _____

the SE/4 SEC. 1 TWP. 35S RGE. 29W

PLUGGING Halliburton Services



WELL PLAT

CONTRACTOR _____

KCC _____

ADDRESS Liberal, Kansas

KGS _____

TOTAL DEPTH 6523' PBTD _____

MISC

SPUD DATE 11-29-81 DATE COMPLETED 12-21-81

(Office Use)

ELEV: GR 2411' DF _____ KB 2423'

DRILLED WITH (CANK) (ROTARY) (CANK) TOOLS (New) / (~~LOG~~) casing.

CASING RECORD

Report of all strings set — surface, intermediate, production, etc.

Purpose of string	Size hole drilled	Size casing set (in O.D.)	Weight lbs/ft.	Setting depth	Type cement	Sacks	Type and percent additives
SURFACE	12 1/4"	8 5/8"	24#	1512'	light-weight	600	
					class H	200	3%cc

LINER RECORD

PERFORATION RECORD

Top, ft.	Bottom, ft.	Sacks cement	Shots per ft.	Size & type	Depth interval

TUBING RECORD

Size	Setting depth	Packer set at

ACID, FRACTURE, SHOT, CEMENT SQUEEZE RECORD

Amount and kind of material used	Depth interval treated

RECEIVED
STATE CORPORATION COMMISSION

JAN - 8 1982

Date of first production _____ Producing method (flowing, pumping, gas lift, etc.) _____ Gravity _____

CONSERVATION DIVISION
Wichita, Kansas
CFFB

RATE OF PRODUCTION PER 24 HOURS	Oil _____ bbls.	Gas _____ MCF	Water _____ %	Gas-oil ratio _____ bbls.
---------------------------------	-----------------	---------------	---------------	---------------------------

Disposition of gas (vented, used on lease or sold) _____ Perforations _____

**The person who can be reached by phone regarding any questions concerning this information. A witnessed initial test by the Commission is required if the well produces more than 25 BOPD or is located in a Basic Order Pool.

Estimated height of cement behind Surface Pipe - 0 -.

DV USED? no

WELL LOG

Formation Description, Contents, etc.	Top	Bottom	Name	Depth
COUNCIL GROVE	2990			
MARMATON	4944			
MORROW	5885			
CHESTER	6012			
ST. LOUIS	6376			

AFFIDAVIT

STATE OF KANSAS, COUNTY OF SEWARD SS, Jimmy Lee

Barlow OF LAWFUL AGE, BEING FIRST DULY SWORN UPON Her OATH,

DEPOSES THAT she IS Agent (FOR) ~~(OF)~~ Redwin Corporation

OPERATOR OF THE ADAMS LEASE, AND IS DULY AUTHORIZED TO MAKE

THIS AFFIDAVIT FOR AND ON THE BEHALF OF SAID OPERATOR, THAT WELL NO. 1 ON

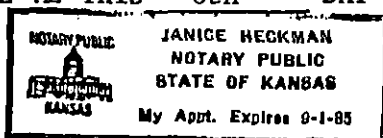
SAID LEASE HAS BEEN COMPLETED AS OF THE 24th DAY OF December, 19 81, AND THAT

ALL INFORMATION ENTERED HEREIN WITH RESPECT TO SAID WELL IS TRUE AND CORRECT.

FURTHER AFFIANT SAITH NOT.

(S) Jimmy Lee Barlow

SUBSCRIBED AND SWORN BEFORE ME THIS 6th DAY OF January 19 82



Janice Heckman
NOTARY PUBLIC

MY COMMISSION EXPIRES: _____