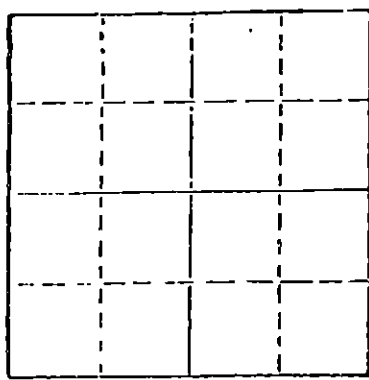


STATE OF KANSAS  
STATE CORPORATION COMMISSION

WELL PLUGGING RECORD

Give All Information Completely  
Make Required Affidavit  
Mail or Deliver Report to  
Conservation Division  
State Corporation Comm.  
245 North Water  
Wichita, KS 67202

Stevens County, Sec. 22 Twp. 34 Rge. 39 X/W  
Location as "NE/CNW $\frac{1}{4}$ SW $\frac{1}{4}$ " or footage from lines \_\_\_\_\_  
2170 FWL, 150 FSL  
Lease Owner TOM F. MARSH, INC.  
Lease Name Cunningham Well No. 2  
Office Address P.O. Box 460, Dallas, Texas, 75221  
Character of Well (Completed as Oil, Gas or Dry Hole) \_\_\_\_\_



Lost Hole  
Date Well completed 12-17 1982  
Application for plugging filed 12-17 1982  
Application for plugging approved 12-17 1982  
Plugging commenced 12-17 1982  
Plugging completed 12-17 1982  
Reason for abandonment of well or producing formation \_\_\_\_\_

Stuck Pipe-Lost Hole.  
If a producing well is abandoned, date of last production \_\_\_\_\_  
19 \_\_\_\_\_

Was permission obtained from the Conservation Division or its agents before plugging was commenced? Yes

Name of Conservation Agent who supervised plugging of this well Steve Durrant  
Producing formation \_\_\_\_\_ Depth to top \_\_\_\_\_ Bottom \_\_\_\_\_ Total Depth of Well 1480  
Show depth and thickness of all water, oil and gas formations.

OIL, GAS OR WATER RECORDS

CASING RECORD

FORMATION	CONTENT	FROM	TO	SIZE	PUT IN	PULLED OUT
Surface Hole	Shale	Surf	615	8-5/8"	604'	None

Describe in detail the manner in which the well was plugged, indicating where the mud fluid was placed and the method or methods used in introducing it into the hold. If cement or other plugs were used, state the character of same and depth placed, from \_\_\_\_\_ feet to \_\_\_\_\_ feet for each plug set.

Fluid to 1020', plug, 60 sx  
Fluid to 600', plug, 40 sx  
Fluid to 40', plug, 10 sx  
10 sx in rat hole,

RECEIVED  
STATE CORPORATION COMMISSION  
DEC 27 1982  
CONSERVATION DIVISION  
Wichita, Kansas

(If additional description is necessary, use BACK of this sheet) 67846  
Name of Plugging Contractor CHEYENNE DRILLING, INC., P.O. Box 916, Garden City, KS

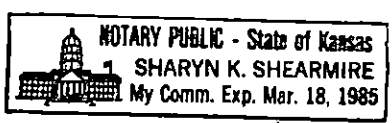
STATE OF KANSAS COUNTY OF FINNEY, ss.  
A. J. Jacques (employee of owner) or (owner or operator)  
of the above-described well, being first duly sworn on oath, says: That I have knowledge of the facts, statements, and matters herein contained and the log of the above-described well as filed and that the same are true and correct. So help me God.

(Signature) A. J. Jacques  
P.O. Box 916, Garden City, KS, 67846  
(Address)

SUBSCRIBED AND SWORN TO before me this 22nd day of December, 1982

Sharyn K. Shearmire  
Sharyn K. Shearmire Notary Public.

My commission expires March 18, 1985



STATE OF KANSAS  
STATE CORPORATION COMMISSION  
200 Colorado Derby Bldg.  
Wichita, Kansas 67202

Form CP-4  
Rev. 12-15-80

WELL PLUGGING RECORD

Give All Information Completely  
Make Required Affidavit

COUNTY Stevens SEC. 22 TWP. 34S RGE. 39W E/W  
Location as in quarters or footage from lines:  
150' FSL, 2105' FWL


Lease Owner Tom F. Marsh, Inc.  
Lease Name Cunningham Well No. 2  
Office Address P.O. Box 1869, Liberal, KS 67901  
Character of Well (Completed as Oil, Gas or Dry Hole): Cave In, abandoned  
Date Well Completed 12-18-82  
Application for plugging filed 12-27-82  
Plugging commenced 12-18-82  
Plugging completed 12-18-82  
Reason for abandonment of well or producing formation Cave in

Locate Well  
correctly on above  
Section Platt.

Was permission obtained from the Conservation Division or it's  
Agent's before plugging was commenced? Yes

Name of Conservation Agent who supervised plugging of this well Clarence Thomas, Jr.  
Producing formation Council Grove Depth to top \_\_\_\_\_ bottom T.D. 1480'  
Show depth and thickness of all water, oil and gas formations.

OIL, GAS OR WATER RECORDS Casing Record

Formation	Content	From	To	Size	Put in	Pulled Out
				<u>8-5/8"</u>	<u>612'</u>	<u>none</u>

Describe in detail the manner in which the well was plugged, indicating where the mud  
fluid was placed and the method or methods used in introducing it into the hold. If cement  
or other plugs were used, state the character of same and depth placed, from \_\_\_\_\_ feet  
to \_\_\_\_\_ feet for each plug set.  
Cemented with 60 sx @ 1020', 40 sx @ 600', 10 sx @ 40' to surface, 10 sx in rathole

(If additional description is necessary, use BACK of this sheet)  
Name of Plugging Contractor Cheyenne Drilling, PO Box 916, Garden City, KS 67846

STATE OF Kansas COUNTY OF Seward, ss.  
R.F. Burke (employee of owner) or (owner or operator) of the  
above-described well, being first duly sworn on oath, says: That I have knowledge of the  
facts, statements, and matters herein contained and the log of the above-described well as  
filed and that the same are true and correct. So help me God.

(Signature) R.F. Burke  
P.O. Box 1869, Liberal, KS  
(Address)

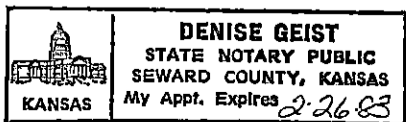
SUBSCRIBED AND SWORN TO before me this 27th day of December, 19 82

My Commission expires: 2-26-83

*Denise Geist*  
NOTARY PUBLIC  
STATE CORPORATION COMMISSION

DEC 29 1982

CONSERVATION DIVISION  
Wichita, Kansas



15-189-20645-0000

DRILLER'S LOG

RECEIVED  
STATE CORPORATION COMMISSION  
DEC 27 1982  
CONSERVATION DIVISION  
Wichita, Kansas

TOM F. MARSH  
Cunningham #2  
2170 FWL, 150 FSL  
Section 22 - T34S - R39W  
Stevens County, Kansas

Commenced: 12-15-82  
Completed: 12-17-82

Surface Casing: 604' of 8-5/8"  
cmtd w/200 sx Howco Lite, 2% cc,  
100 sx Class H, 3% cc.

FORMATION

DEPTH

Surface Hole  
Shale, Anhydrite  
Glorietta  
Shale

0 - 615  
615 - 1260  
1260 - 1380  
1380 - 1480 RTD

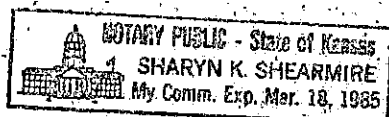
I do hereby certify that the foregoing statements are true and correct to the best of my knowledge and belief.

CHEYENNE DRILLING, INC.

*A. J. Jacques*  
A. J. Jacques

STATE OF KANSAS: ss:

Subscribed and sworn to before me this 22nd day of December, 1982.



*Sharyn K. Shearmire*

Sharyn K. Shearmire, Notary Public