

TYPE OR PRINT

# NOTICE OF INTENTION TO DRILL


RULE 82-2-311

TO BE FILED WITH THE STATE CORPORATION COMMISSION PRIOR TO COMMENCEMENT OF WELL ,


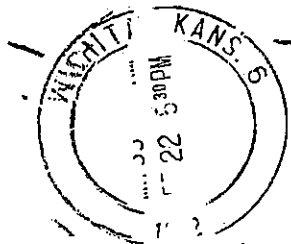
1. Operator J. E. Newman Address Suite 2005, Tower Bldg., Denver, Colo.
2. Lease name Covey-Deal Well No. 2 County Pratt
3. Well Location SE SE NE Sec. 22 Township 27S Range 15W 140.
4. Well to be drilled 330 ft. from nearest lease line.
5. Drilling Contractor Cherokee Drlg. & Expl. Co. Address Box 628, El Dorado, Kansas
6. Type of equipment: Rotary  Cable Tool  Approx. date operation to begin February 22, 1962
7. Well to be drilled for Oil  Gas  Disposal  Input  Estimated Total Depth of Well 4600 ft.
8. Depth of deepest fresh water well within one mile of location 50 ft. If none exists, write NONE
9. Ground elevation at location is approx. 50 ft. higher or 50 ft. lower than ground elevation at water well.
10. Depth of the deepest municipal water well within three miles of location \_\_\_\_\_ ft. If none exists, write NONE  
NONE
11. Operator states that he will set surface pipe at least 25 ft. below all Tertiary or unconsolidated deposits and, taking into consideration differences in ground elevations, that the minimum depth necessary, to the best of his knowledge and belief, to protect all fresh water zones is 150 ft. and operator agrees to set surface pipe at this location to a depth of not less than 250 ft. Alternate 1  Alternate 2 .

REMARKS:

Signature of Operator



RETURN TO:  
VIRGIL E. SPRADLIN  
212 UNION CENTER  
WICHITA, KANSAS



State Corporation Commission of Kansas  
Conservation Division  
500 Insurance Building  
212 North Market  
Wichita 2, Kansas

RECEIVED  
STATE CORPORATION COMMISSION

FEB 23 1962  
02-23-62  
CONSERVATION DIVISION  
Wichita, Kansas

(IF PREFERRED, MAIL IN ENVELOPE)