


15-151-20,039-00.00

TO BE FILED WITH THE STATE CORPORATION COMMISSION PRIOR TO COMMENCEMENT OF WELL

1. Operator W.C. Payne & Price Exploration Co. Address 800 United Founders Tower, Oklahoma City, Oklahoma
2. Lease name Georgia Well No. 17 County Pratt
3. Well Location C-NE-SW Sec. 34 Township 28 South Range 12 West
4. Well to be drilled 660 ft. from nearest lease line.
5. Drilling Contractor Garvey Drilling Company Address Great Bend, Kansas
6. Type of equipment: Rotary Cable Tool Approx. date operation to begin August 10 1967
7. Well to be drilled for Oil Gas Disposal Input Estimated Total Depth of Well 4600 ft.
8. Depth of deepest fresh water well within one mile of location 175 ft. If none exists, write NONE
9. Ground elevation at location is approx. 0 ft. higher or 0 ft. lower than ground elevation at water well.
10. Depth of the deepest municipal water well within three miles of location None ft. If none exists, write NONE
11. Operator states that he will set surface pipe at least 25 ft. below all Tertiary or unconsolidated deposits and, taking into consideration differences in ground elevations, that the minimum depth necessary, to the best of his knowledge and belief, to protect all fresh water zones is 225 ft. and operator agrees to set surface pipe at this location to a depth of not less than 300 ft. Alternate 1 Alternate 2

REMARKS:

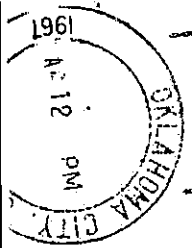
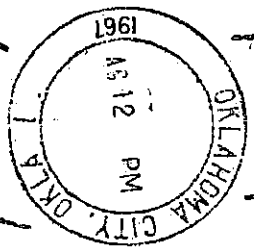
Signature of Operator



RECEIVED
STATE CORPORATION COMMISSION

AUG 14 1967

CONSERVATION DIVISION
Wichita, Kansas



**State Corporation Commission of Kansas
Conservation Division
500 Insurance Building
212 North Market
Wichita, Kansas 67202**

RECEIVED
STATE CORPORATION COMMISSION

AUG 10 1967

CONSERVATION DIVISION
Wichita, Kansas

(IF PREFERRED, MAIL IN ENVELOPE)