

TYPE OR PRINT

NOTICE OF INTENTION TO DRILL


RULE 82-2-311



TO BE FILED WITH THE STATE CORPORATION COMMISSION PRIOR TO COMMENCEMENT OF WELL.

1. Operator Artnell Company Address 533 Petroleum Bldg., Wichita, Kansas
2. Lease name Dudrey "A" Well No. 1 County Pratt
3. Well Location C SE NE Sec. 28 Township 28 Range 11W
4. Well to be drilled 660 ft. from nearest lease line.
5. Drilling Contractor National Drilling Company, Inc. Address 535 Petroleum Building, Wichita, Kansas
6. Type of equipment: Rotary Cable Tool Approx. date operation to begin July 13, 1959
7. Well to be drilled for Oil Gas Disposal Input Estimated Total Depth of Well 4600 ft. OK
8. Depth of deepest fresh water well within one mile of location: 150 ft. If none exists, write NONE
9. Ground elevation at location is approx. flat ft. higher or _____ ft. lower than ground elevation at water well.
10. Depth of the deepest municipal water well within three miles of location: None ft. If none exists, write NONE
11. Operator states that he will set surface pipe at least 25 ft. below all Tertiary or unconsolidated deposits and, taking into consideration differences in ground elevations, that the minimum depth necessary, to the best of his knowledge and belief, to protect all fresh water zones is 200 ft. and operator agrees to set surface pipe at this location to a depth of not less than 350 ft. Alternate 1 Alternate 2 .

REMARKS:

Signature of Operator





**State Corporation Commission of Kansas
Conservation Division
500 Insurance Building
212 North Market
Wichita 2, Kansas**

**D
MISSION
JUL 9 1959
CONSERVATION DIVISION
Wichita, Kansas**

(IF PREFERRED, MAIL IN ENVELOPE)