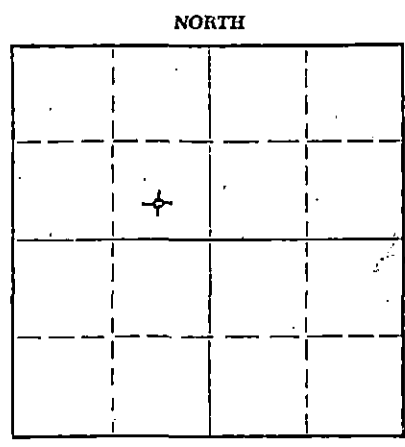


STATE OF KANSAS  
STATE CORPORATION COMMISSION

Give All Information Completely  
Make Required Affidavit  
Mail or Deliver Report to:  
Conservation Division  
State Corporation Commission  
212 North Market, Insurance Bldg.  
Wichita, Kansas

WELL PLUGGING RECORD



Locate well correctly on above  
Section Plat

Seward County, Sec. 15 Twp. 32S Rge. 33 (W) (W)  
Location as "NE/CNW/SW" or footage from lines 150' S of C SE NW  
Lease Owner Yucca Petroleum Co.  
Lease Name Hattie Jones Well No. #1-15  
Office Address P. O. Box 2585, Amarillo, Texas 79105  
Character of Well (completed as Oil, Gas or Dry Hole) Dry Hole  
Date well completed \_\_\_\_\_ 19\_\_\_\_  
Application for plugging filed 8-9-71 19\_\_\_\_  
Application for plugging approved 7-20-71 19\_\_\_\_  
Plugging commenced 7-20-71 19\_\_\_\_  
Plugging completed 7-20-71 19\_\_\_\_  
Reason for abandonment of well or producing formation Dry Hole


If a producing well is abandoned, date of last production \_\_\_\_\_ 19\_\_\_\_  
Was permission obtained from the Conservation Division or its agents before plugging was commenced? Yes

Name of Conservation Agent who supervised plugging of this well \_\_\_\_\_  
Producing formation \_\_\_\_\_ Depth to top \_\_\_\_\_ Bottom \_\_\_\_\_ Total Depth of Well 6070 Feet  
Show depth and thickness of all water, oil and gas formations.

OIL, GAS OR WATER RECORDS				CASING RECORD		
FORMATION	CONTENT	FROM	TO	SIZE	PUT IN	PULLED OUT
Sand	Water	420'	440'	8-5/8	1623'	None

Describe in detail the manner in which the well was plugged, indicating where the mud fluid was placed and the method or methods used in introducing it into the hole. If cement or other plugs were used, state the character of same and depth placed, from \_\_\_\_\_ feet to \_\_\_\_\_ feet for each plug set.

Pozmix  
35 sx @ 2900'  
35 sx @ 2500'  
35 sx @ 1000'  
15 sx @ surface



(If additional description is necessary, use BACK of this sheet)  
Name of Plugging Contractor Halliburton  
Address \_\_\_\_\_

STATE OF TEXAS, COUNTY OF POTTER, ss.  
E. C. Podzemny, Jr. (employee of owner) or (owner or operator) of the above-described well, being first duly sworn on oath, says: That I have knowledge of the facts, statements, and matters herein contained and the log of the above-described well as filed and that the same are true and correct. So help me God!

(Signature) E. C. Podzemny, Jr.  
P. O. Box 2585, Amarillo, Texas 79105  
(Address)

SUBSCRIBED AND SWORN TO before me this 27th day of September, 1971

My commission expires 6-1-73  
Lucille McCoy, Notary Public in and for Potter County, Texas

Yucca Petroleum Company  
Amarillo, Texas

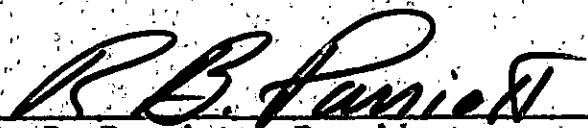
Drig. Contractor: Stickle Drilling Company      Hattie Jones #1-15  
Date Commenced: 6 July 1971                      150' S of C SE NW 15-32S-33W  
Date Completed: 20 July 1971                      Seward County, Kansas.


### DRILLER'S LOG

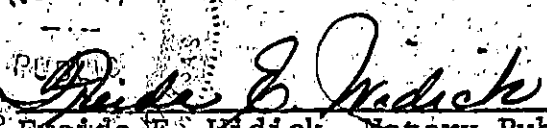
Depth figures indicate base of formation:

Sand	515
Red Bed	1075
Sand	1280
Anhydrite	1420
Red Bed and Anhydrite	1626
Anhydrite	1665
Red Bed	1736
Red Bed and Anhydrite	2405
Anhydrite and Dolomite	2650
Dolomite	3855
Lime and Shale	4515
Lime	4685
Lime and Sand	4765
Lime	5361
Shale and Lime	5520
Lime	5793
Shale and Lime	5885
Lime	6070 RTD

I, R. B. Parriott, hereby certify that to the best of my knowledge and belief, the above is a true and complete Driller's Log of Yucca Petroleum Company's Hattie Jones #1-15 in Seward County, Kansas.

  
R. B. Parriott, President



  
Freida E. Widick, Notary Public  
My Commission Expires 23 June 1974

RECEIVED  
STATE CORPORATION COMMISSION  
AUG 11 1971  
CONSERVATION DIVISION  
Wichita, Kansas