

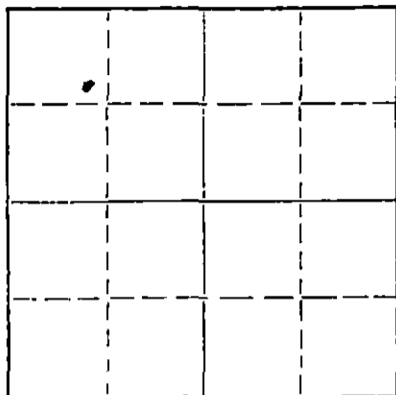
STATE OF KANSAS
STATE CORPORATION COMMISSION

Form CP-4

Give All Information Completely
Make Required Affidavit
Mail or Deliver Report to:
Conservation Division
State Corporation Commission
212 No. Market
Wichita, Kansas 67202

WELL PLUGGING RECORD

NORTH



Locate well correctly on above
Section Plat

Stevens County, Sec. 12 Twp. 31 Rge. (E) 35 (W)
Location as "NE/CNW/SW" or footage from lines 500'
Lease Owner Ashland Oil, Inc.
Lease Name Mobil 12-1 Well No. 1
Office Address P.O. Box 127 - Satanta, Kansas 67870
Character of Well (completed as Oil, Gas or Dry Hole) Gas
Date well completed March 27 19 70
Application for plugging filed February 18 19 72
Application for plugging approved March 2 19 72
Plugging commenced April 26 19 72
Plugging completed April 28 19 72
Reason for abandonment of well or producing formation Too Much Water

If a producing well is abandoned, date of last production 19
Was permission obtained from the Conservation Division or its agents before plugging was commenced? Yes

Name of Conservation Agent who supervised plugging of this well E. Eves
Producing formation Chester Depth to top 5576 Bottom 5582 Total Depth of Well 5667 Feet
Show depth and thickness of all water, oil and gas formations.

OIL, GAS OR WATER RECORDS

CASING RECORD

FORMATION	CONTENT	FROM	TO	SIZE	PUT IN	PULLED OUT
Chester		0	5564	4 1/2"	5700'	2490'

Describe in detail the manner in which the well was plugged, indicating where the mud fluid was placed and the method or methods used in introducing it into the hole. If cement or other plugs were used, state the character of same and depth placed, from 4326 feet to 800 feet for each plug set.

Ran 20 sacks cement and 2 sacks cotton seed from 4326'.
Ran 35 sacks cement from 900' to 800'.
Ran 10 sacks cement from 40' to 0'.

RECEIVED
STATE CORPORATION COMMISSION
MAY 2 - 1972
CONSERVATION DIVISION
Wichita, Kansas


(If additional description is necessary, use BACK of this sheet)

Name of Plugging Contractor Bob Sargent Well Service
Address Liberal, Kansas

STATE OF Kansas, COUNTY OF Haskell, ss.
Lyle E. Ross (employee of owner) or (owner or operator) of the above-described well, being first duly sworn on oath, says: That I have knowledge of the facts, statements, and matters herein contained and the log of the above-described well as filed and that the same are true and correct. So help me God.

(Signature) Lyle E. Ross
P.O. Box 127 - Satanta, Kansas 67870
(Address)

SUBSCRIBED AND SWORN to before me this 1st day of May, 19 62
My commission expires October 1, 1974
H. J. Ingles Notary Public.



Ashland Oil & Refining Company
Oklahoma City, Oklahoma 73118

Drig. Contractor: Stickle Drilling Company Mobil #12-1
Date Commenced: 29 January 1970 NE SE Section 12-31S-35W
Date Completed: 12 February 1970 Stevens County, Kansas

DRILLER'S LOG

Depth figures indicate base of formation:


Surface Clay and Red Bed	680
Anhydrite and Red Bed	1668
Anhydrite and Shale	1805
Shale and Red Bed	2191
Lime and Shale	2520
Lime-Chalky	2750
Dolomite	2920
Lime	3155
Dolomite	3640
Chalky Lime and Shale	3945
Lime and Shale	4200
Dolomite	4430
Lime	5340
Sand and Shale	5361
Lime	5548
Lime and Sand	5602
Lime	5700 RTD

RECEIVED
STATE CORPORATION COMMISSION
JUL 24 1972
CONSERVATION DIVISION
Wichita, Kansas

I, Clifford M. Smith, hereby certify that to the best of my knowledge and belief, the above is a true and complete Driller's Log of Ashland Oil & Refining Company's Mobil #12-1 in Stevens County, Kansas.

Clifford M. Smith

Clifford M. Smith


Freida E. Widick

Freida E. Widick, Notary Public
My Commission Expires 23 June 1970