

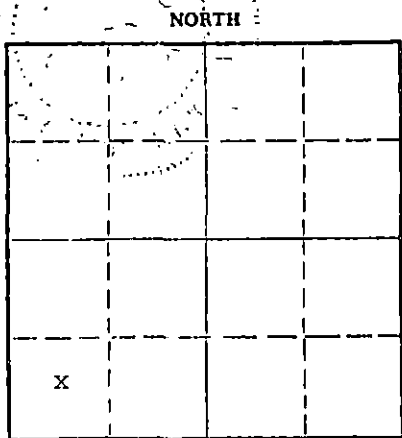
STATE OF KANSAS  
STATE CORPORATION COMMISSION

Form CP-4

WELL PLUGGING RECORD

Give All Information Completely  
Make Required Affidavit  
Mail or Deliver Report to:  
Conservation Division,  
State Corporation Commission  
212 No. Market  
Wichita, Kansas

Seward County, Sec. 21 Twp. 32S Rgs. 32W (E) (W)  
Location as "NE/CNW/SW" or footage from lines SW/4 SW/4  
Lease Owner Blaik Oil Company  
Lease Name Emerick Well No. 1  
Office Address 203 Park Avenue, Oklahoma City, Oklahoma  
Character of Well (completed as Oil, Gas or Dry Hole) D & A  
Date well completed August 28, 19 68  
Application for plugging filed Aug. 28, 19 68  
Application for plugging approved Aug. 28, 19 68  
Plugging commenced Aug. 28, 19 68  
Plugging completed Aug. 28, 19 68  
Reason for abandonment of well or producing formation D & A



Locate well correctly on above Section Plat

If a producing well is abandoned, date of last production 19  
Was permission obtained from the Conservation Division or its agents before plugging was commenced? Yes

Name of Conservation Agent who supervised plugging of this well \_\_\_\_\_  
Producing formation \_\_\_\_\_ Depth to top \_\_\_\_\_ Bottom \_\_\_\_\_ Total Depth of Well 6104 Feet  
Show depth and thickness of all water, oil and gas formations.

OIL, GAS OR WATER RECORDS

CASING RECORD

FORMATION	CONTENT	FROM	TO	SIZE	PUT IN	PULLED OUT
		0	1639'	8 5/8"		

Describe in detail the manner in which the well was plugged, indicating where the mud fluid was placed and the method or methods used in introducing it into the hole. If cement or other plugs were used, state the character of same and depth placed, from \_\_\_\_\_ feet to \_\_\_\_\_ feet for each plug set.

Plug @900' w/35 sx. Common  
Plug @45' w/15 sx. Common

RECEIVED  
STATE CORPORATION COMMISSION  
SEP 12 1968  
CONSERVATION DIVISION  
Wichita, Kansas

(If additional description is necessary, use BACK of this sheet)

Name of Plugging Contractor Zenith Drilling Corp., Inc.  
Address Suite 737 - 300 West Douglas, Wichita, Kansas


STATE OF Kansas, COUNTY OF Sedgwick, ss.  
Myrna D. Murphy, (employee of owner) ~~or (owner or operator)~~ of the above-described well, being first duly sworn on oath, says: That I have knowledge of the facts, statements, and matters herein contained and the log of the above-described well as filed and that the same are true and correct. So help me God.

(Signature) Robert Buford  
Suite 737 - 300 W. Douglas, Wichita, Kansas  
(Address)

SUBSCRIBED AND SWORN to before me this 10th day of September, 19 68

My commission expires August 15, 1971.

Myrna D. Murphy Notary Public.



# WELL LOG

COMPANY BLAIK OIL COMPANY

SEC. 21-32S-32W

FARM EMERICK NO. 1

LOC. SW/4 SW/4

TOTAL DEPTH 6104'

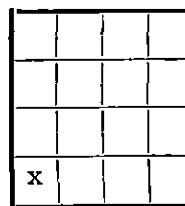
COUNTY Seward

COMM. Aug. 14, 1968 COMP. Aug. 29, 1968

CONTRACTOR Zenith Drilling Corp., Inc.

CASING

8 5/8" @1639' w/ 840 sx.



ELEVATION

PRODUCTION D & A

FIGURES INDICATE BOTTOM OF FORMATIONS

1170	Sand & Red Bed
1620	Sand, Red Bed & Anhydrite
1639	Gyp - Anhydrite
1735	Anhydrite - Red Bed
2195	Red Bed, Shells, Shale
2520	Shale, Shells
2775	Shale, Lime & Sand
2922	Shale & Lime
3340	Lime & Shale
3945	Shale & Lime
4280	Lime & Shale
4283	Shale & Lime
4600	Lime & Shale
4875	Lime
5067	Lime & Shale
5340	Lime
5660	Lime & Shale
5685	Lime
5805	Lime & Shale
6104 T.D.	Lime

RECEIVED  
 STATE CORPORATION COMMISSION  
 SEP 12 1968  
 CONSERVATION DIVISION  
 Wichita, Kansas

State of Kansas }  
 County of Sedgwick } ss

I, C. Robert Buford, President of Zenith Drilling Corp., Inc.

upon oath state the above and foregoing is a true and correct copy of the log of the Emerick No. 1 well.

C Robert Buford

Subscribed and sworn to before me this 10th day of September, 1968.

Myrna D. Murphy  
 Myrna D. Murphy NOTARY PUBLIC

Commission Expires: August 15, 1971.

