

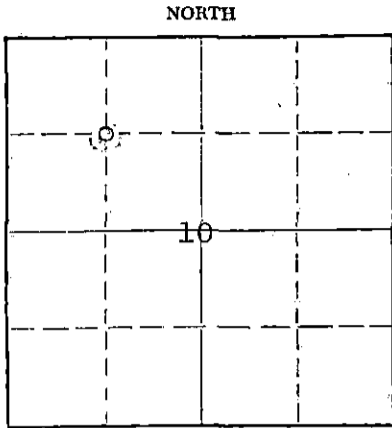
15-119-20242-0000

STATE OF KANSAS
STATE CORPORATION COMMISSION

Form CP-4

Give All Information Completely
Make Required Affidavit
Mail or Deliver Report to:
Conservation Division
State Corporation Commission
211 No. Broadway
Wichita, Kansas

WELL PLUGGING RECORD



Locate well correctly on above
Section Plat

Meade County County. Sec. 10 Twp. 31S Rge. (E) 28 (W)
Location as "NE/CNW/SW" or footage from lines C NW
Lease Owner Price Exploration Company
Lease Name Rexford Well No. 1
Office Address 814 Mayo Building, Tulsa, Oklahoma 74103
Character of Well (completed as Oil, Gas or Dry Hole) Dry Hole
Date well completed 1/19/77 19
Application for plugging filed 1/19 1977
Application for plugging approved 1/19 1977
Plugging commenced 1/19 1977
Plugging completed 11:15 1/19 1977
Reason for abandonment of well or producing formation D&A

If a producing well is abandoned, date of last production -0- 19
Was permission obtained from the Conservation Division or its agents before plugging was commenced? Yes

Name of Conservation Agent who supervised plugging of this well Clarence Thomas - Garden City, Kansas
Producing formation None Depth to top Bottom Total Depth of Well 5627 Feet
Show depth and thickness of all water, oil and gas formations.

OIL, GAS OR WATER RECORDS

CASING RECORD

FORMATION	CONTENT	FROM	TO	SIZE	PUT IN	PULLED OUT
	Surface	0	1446	8 5/8	1446'	None

Describe in detail the manner in which the well was plugged, indicating where the mud fluid was placed and the method or methods used in introducing it into the hole. If cement or other plugs were used, state the character of same and depth placed, from feet to feet for each plug set.

Plugged thru openend drillpipe as follows:

- 50 sx. @ 1400'
- 15 sx. @ 40'-3'
- 5 sx. in Rathole
- 5 sx. in Mousehole
- Cut off 8 5/8" csg. 3' below GL
- Completed @ 11:15 pm - 1/19/77

RECEIVED
STATE CORPORATION COMMISSION

FEB 1 1977

CONSERVATION DIVISION
Wichita, Kansas

(If additional description is necessary, use BACK of this sheet)

Name of Plugging Contractor Rine Drilling Company
Address Suite 600-300 W. Douglas, Wichita, Kansas 67202

STATE OF OKLAHOMA COUNTY OF TULSA, ss.
RICHARD E. PRICE, Owner (employee of owner) or (owner or operator) of the above-described well, being first duly sworn on oath, says: That I have knowledge of the facts, statements, and matters herein contained and the log of the above-described well as filed and that the same are true and correct. So help me God.

(Signature) Richard E. Price
814 Mayo Building - Tulsa, Ok. 74103 (Address)

Subscribed AND SWORN to before me this 7th day of February, 1977

My commission expires August 28, 1980
Anna H. Gandy
Anna H. Gandy Notary Public.



RECEIVED JAN 25 1977

REXFORD #1

C NW
SECTION 10-31S-28W
MEADE COUNTY, KANSAS

CONTRACTOR: RINE DRILLING COMPANY

15-119-20242-0000

STARTED: JANUARY 2, 1977

COMPLETED: JANUARY 20, 1977

L O G

Surface	0'	-	41'
Red Bed & Shale	41'	-	270'
Red Bed	270'	-	849'
Red Bed, Shale & Sand	849'	-	1450'
Red Bed & Shale	1450'	-	2608'
Lime & Shale	2608'	-	3053'
Lime, Shale & Sand	3053'	-	3235'
Lime & Shale	3235'	-	5627'

Totco - 1/4" @ 511'
 Ran 35 jts. 8 5/8" csg. set @
 1446' cmt. w/550 sx. lite, 2% cc,
 1/4" floseal +150sx Class H, 3% cc,
 1/4" floseal. Totco - 1/2" @1007'
 Totco - 1/2" @ 1947'; 1/2" @ 2514'
 Totco - 1/4" @ 2672'

Totco - 1/2" @ 3267'; 1/2" @ 4482';
 3/4" @ 4852'


Plugged through openend drillpipe as follows:

50 sx. @ 1400'; 15 sx. @ 40'-3'
 5 sx. in Rathole, 5 sx. in
 Mousehole.
 Cut off 8 5/8" csg. 3' below G.L.


Job complete @ 11:15 pm, 1/19/77
 Kansas State Plugger: Clarence
 Thomas
 Garden City, Kansas


STATE OF KANSAS)
 COUNTY OF SEDGWICK) ss

I, E. J. Rine, do hereby certify that the above is a true and accurate log of the Rexford #1, located C of NW of Section 10-31S-28W, Meade County, Kansas.


 E. J. Rine, President

Subscribed and sworn to before me this 24th day of January, 1977.


 Carol J. Hladik, Notary Public



RECEIVED
 STATE CORPORATION COMMISSION

FEB 11 1977

CONSERVATION DIVISION
 Wichita, Kansas