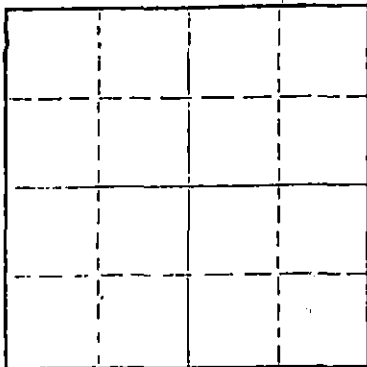


15-119-20236-0000

Give All Information Completely
Make Required Affidavit
Mail or Deliver Report to
Conservation Division
State Corporation Commission
245 North Water
Wichita, KS 67202

FORM CP-4

WELL PLUGGING RECORD



Locate well correctly on above Section Plat

Meade County, Sec. 33 Twp. 31S Rge. (E) 30 (W)

Location as "NE/CNW/SE" or footage from lines _____ NE SW SW
Imperial Oil Company

Lease Owner _____
Lease Name _____ Black _____ Well No. 1-33
Office Address _____ 720 Fourth Financial Center, Wichita
Character of Well (completed as Oil, Gas or Dry Hole) _____ Dry Hole
Date well completed _____ September 2, 1976
Application for plugging filed _____ 19_____
Application for plugging approved _____ 19_____
Plugging commenced _____ September 2, 1976
Plugging completed _____ September 2, 1976
Reason for abandonment of well or producing formation _____ Dry Hole

If a producing well is abandoned, date of last production _____ 19_____
Was permission obtained from the Conservation Division or its agents before plugging was commenced? _____ Yes (Clarence Thomas of Garden City)

Name of Conservation Agent who supervised plugging of this well _____
Producing formation _____ Depth to top _____ Bottom _____ Total Depth of Well 5620 feet
Show depth and thickness of all water, oil and gas formations.

OIL, GAS OR WATER RECORDS

CASING RECORD

FORMATION	CONTENT	FROM	TO	SIZE	PUT IN	PULLED OUT
	Surface	0	1708'	8-5/8"	1708'	None
	Casing					

Describe in detail the manner in which the well was plugged, indicating where the mud fluid was placed and the method or methods used in introducing it into the hole. If cement or other plugs were used, state the character of same and depth placed, from _____ feet to _____ feet for each plug set.

RECEIVED
STATE CORPORATION COMMISSION
SEP 14 1976
Plugged Hole w/50 sax Cement @ 1700',
15 sax Cement 40' to 0, 5 sax cement
in Rat. Hole. Job Completed @ 4 A.M.

CONSERVATION DIVISION
Wichita, Kansas

(If additional description is necessary, use BACK of this sheet)
Name of Plugging Contractor _____ Halliburton
Address _____ R.R.1, Box 112, Liberal, Ks. 67901.


STATE OF KANSAS COUNTY OF SEDGWICK
T. M. McCaul, Jr. of Sage Drilling Co. (employee of owner) or (operator) of the above described

well being first duly sworn on oath, says: That I have knowledge of the facts, statements, and matters herein contained and the log of the above-described well as filed and that the same are true and correct. So help me God.

(Signature) _____
500 Bitting Bldg., Wichita, Kansas
(Address)

Subscribed and sworn to before me this 10th day of September, 1976.

My commission expires November 26, 1978.
Louise K. Whitted - Notary Public.



DRILLERS LOG

15-119-20236-0000

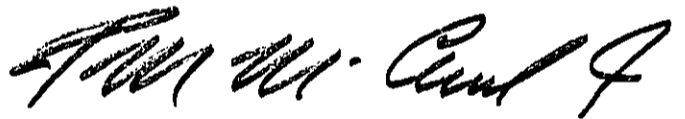
BLACK NO. 1-33

CASING RECORD:	OPERATOR: Imperial Oil Company	DESCRIPTION:
8-5/8" set @ 1708' w/825 sax cement	CONTRACTOR: Sage Drilling Co.	NE SW SW Sec. 33-31S-30W Meade Co., Kansas
TOTAL DEPTH: 5620'	COMMENCED: August 20, 1976	ELEVATION: 2771KB
	COMPLETED: September 2, 1976	

<u>FORMATION</u>	<u>FROM</u>	<u>TO</u>	<u>REMARKS</u>
Sand & Red Bed	0	796	
Red Bed & Sand	796	1480	
Red Bed & Anhydrite	1480	1738	
Anhydrite & Shells	1738	2606	
Lime & Shale	2606	5620	D&A

I certify that this is a true and correct copy of the above log to the best of my knowledge.


SAGE DRILLING CO., INC.



By _____
T. M. McCaul, Jr.



Subscribed and sworn to before me this 10th day of September, 1976.


Louise K. Whitted - Notary Public

My commission expires:
November 26, 1978.

RECEIVED
STATE CORPORATION COMMISSION
SEP 14 1976
CONSERVATION DIVISION
Wichita, Kansas