

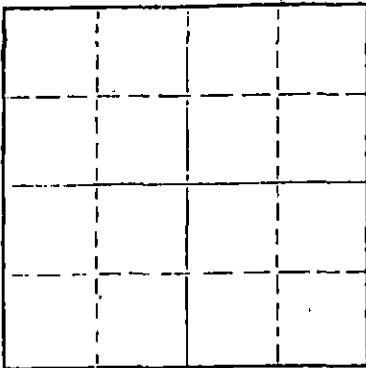
STATE OF KANSAS
STATE CORPORATION COMMISSION

15-175-20288-0000

Give All Information Completely
Make Required Affidavit
Mail or Deliver Report to
Conservation Division
State Corporation Commission
245 North Water
Wichita, KS 67202

FORM CP-4

WELL PLUGGING RECORD



Locate well correctly on above
Section Plat

Seward County, Sec. ¹⁵ 25 Twp. 31S Rge. (E) 31 (W)
Location as "NE/CNW&SW" or footage from lines C SW NE
Lease Owner Imperial Oil Company
Lease Name Kaufman Well No. 1-15
Office Address 720 Fourth Financial Center, Wichita
Character of Well (completed as Oil, Gas or Dry Hole) Dry Hole
Date well completed June 21, 1976
Application for plugging filed 19
Application for plugging approved 19
Plugging commenced June 21, 1976
Plugging completed June 21, 1976
Reason for abandonment of well or producing formation Dry Hole

If a producing well is abandoned, date of last production 19
Was permission obtained from the Conservation Division or its agents before plugging was commenced? Yes (Clarence Thomas of Garden City)

Name of Conservation Agent who supervised plugging of this well
Producing formation Depth to top Bottom Total Depth of Well 5600' Feet
Show depth and thickness of all water, oil and gas formations.

OIL, GAS OR WATER RECORDS

CASING RECORD

FORMATION	CONTENT	FROM	TO	SIZE	PUT IN	PULLED OUT
	Surface	0	1690'	8-5/8"	1690'	None
	Casing					

Describe in detail the manner in which the well was plugged, indicating where the mud fluid was placed and the method or methods used in introducing it into the hole. If cement or other plugs were used, state the character of same and depth placed, from feet to feet for each plug set.

Plugged Hole w/50 sax cement @ 1680',
15 sax cement 40' to 0, 5 sax cement
in rat hole. Job Completed @ 3:30 P.M. RECEIVED
MAY 11 1978

JUL 08 1978

CONSERVATION DIVISION
WICHITA, KANSAS

(If additional description is necessary, use BACK of this sheet)
Name of Plugging Contractor Halliburton
Address R.R.#1, Box 112, Liberal, Ks. 67901

STATE OF KANSAS COUNTY OF SEDGWICK
T.M. McCaul, Jr. of Sage Drilling Co. 58.

being first duly sworn on oath, says: That I have knowledge of the facts, statements, and matters herein contained and the log of the above-described well as filed and that the same are true and correct. So help me God.

(Signature)

500 Bitting Bldg., Wichita, Ks. 67202

(Address)

Subscribed and sworn to before me this 25th day of June, 1976.

November 26, 1978.

Louise K. Whitted - Notary Public.



15-175-20288-0000

DRILLERS LOG

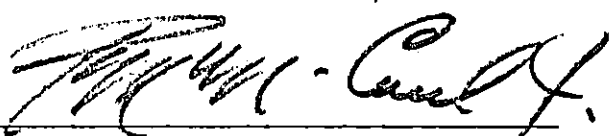
KAUFMAN NO. 1-15


CASING RECORD:	OPERATOR: Imperial Oil Company	DESCRIPTION:
8-5/8" set @ 1690' w/800 sax cement	CONTRACTOR: Sage Drilling Co.	C SW NE Sec. 28 ¹⁵ -31S-31W Seward Co., Kansas
TOTAL DEPTH: 5600'	COMMENCED: June 5, 1976	ELEVATION: 2821KB
	COMPLETED: June 21, 1976	

<u>FORMATION</u>	<u>FROM</u>	<u>TO</u>	<u>REMARKS</u>
Sand & Red Bed	0	465	RECEIVED STATE CONSERVATION COMMISSION JUL 08 1976 CONSERVATION DIVISION Wichita, Kansas
Red Bed w/Sand	465	1230	
Sand & Shells	1230	1977	
Red Bed	1977	2380	
Shale	2380	2597	
Anhydrite	2597	2707	
Anhydrite & Shale	2707	2725	
Dolomite & Shale	2725	2839	
Shale	2839	2970	
Lime & Shale	2970	5600	


I certify that this is a true and correct copy of the above log to the best of my knowledge.

SAGE DRILLING CO., INC.

BY 
 T. M. McCaul, Jr.



Subscribed and sworn to before me this 25th day of June, 1976.


 Louise K. Whitted, Notary Public

My commission expires:
November 26, 1978.