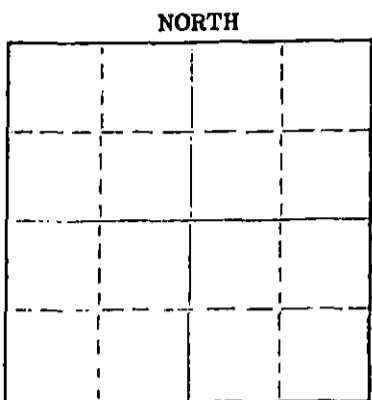


15-175-20269-0000

STATE OF KANSAS
STATE CORPORATION COMMISSION
CONSERVATION DIVISION
P. O. BOX 17027
WICHITA, KANSAS 67217

FORM CP-4

WELL PLUGGING RECORD



Locate well correctly on above Section Plot

SEWARD County, Sec. 21 Twp. 31S Rge. 31W (E) (W)
Location as "NE/CNWSW4" or footage from lines C SW SW
Lease Owner NATIONAL OIL COMPANY
Lease Name PALMER Well No. 1
Office Address 200 W. Douglas, Suite 550, Wichita, KS 67202
Character of Well (completed as Oil, Gas or Dry Hole) DRY HOLE
Date well completed 12-17-75 19
Application for plugging filed 12-17-75 19
Application for plugging approved 12-17-75 19
Plugging commenced 12-17-75 19
Plugging completed 12-17-75 19
Reason for abandonment of well or producing formation commercial quantities of oil not found.
If a producing well is abandoned, date of last production 19
Was permission obtained from the Conservation Division or its agents before plugging was commenced? YES

Name of Conservation Agent who supervised plugging of this well LEO MASSEY-HAYS, KANSAS
Producing formation _____ Depth to top _____ Bottom _____ Total Depth of Well 5610 ft.
Show depth and thickness of all water, oil and gas formations.

OIL, GAS OR WATER RECORDS

CASING RECORD

FORMATION	CONTENT	FROM	TO	SIZE	PUT IN	PULLED OUT
				8 5/8"	1458'	

Describe in detail the manner in which the well was plugged, indicating where the mud fluid was placed and the method or methods used in introducing it into the hole. If cement or other plugs were used, state the character of same and depth placed, from _____ feet to _____ feet for each plug set.

Plug @ 1458' w/ 50 sxs.
40-0' w/ 10 sxs. (by Halliburton)

RECEIVED
STATE CORPORATION COMMISSION

FEB 3 1976

CONSERVATION DIVISION


Name of Plugging Contractor (If additional description is necessary, use BACK of this sheet) RAINS & WILLIAMSON OIL CO., INC. Wichita, Kansas
Address 435 PAGE COURT, 220 W. DOUGLAS, WICHITA, KANSAS 67202

STATE OF KANSAS COUNTY OF SEDGWICK
WILSON RAINS, PRESIDENT, RAINS & WILLIAMSON OIL CO., INC. (employee of owner) or (owner or operator) of the above-described well, being first duly sworn on oath, says: That I have knowledge of the facts, statements, and matters herein contained and the log of the above-described well as filed and that the same are true and correct. So help me God.

(Signature) Wilson Rains WILSON RAINS
435 PAGE COURT, 220 W. DOUGLAS, WICHITA, KS 67202 (Address)

SUBSCRIBED AND SWORN TO before me this 19th day of DECEMBER, 1975

OCTOBER 4, 1979



Juanita M. Green
Notary Public.

WELL LOG

15-175-26262-0000

COMPANY NATIONAL OIL COMPANY

SEC. 21 T. 31S R31W

FARM PALMER NO. #1

LOG. C SW SW

RIG. NO. 8


TOTAL DEPTH 5610'

COUNTY SEWARD KANSAS

COMM. 12-02-75

COMP. 12-17-75

CONTRACTOR RAINS & WILLIAMSON OIL CO., INC.



CASING

20	10		
15	8	-5/8" @ 1458' Landing joint w/550	ELEVATION
12	6	sxs light weight. 2% cc. 150 sxs class	
13	5	H. 3% cc.	PRODUCTION D & A

FIGURES INDICATE BOTTOM OF FORMATIONS

SAND	155
SAND & RED BED	4442
RED BED & SAND	688
RED BED & SHALE	1805
SHALE	2135
LIMEY SHALE	2413
LIME & SHALE	5610
<u>ROTARY TOTAL DEPTH</u>	<u>5610</u>

RECEIVED STATE CORPORATION COMMISSION


FEB 3 1976

CONSERVATION DIVISION Wichita, Kansas

State of KANSAS }
County of SEDGWICK } ss:

I, WILSON RAINS, PRESIDENT of the RAINS & WILLIAMSON OIL CO., INC. Company

upon oath state that the above and foregoing is a true and correct copy of the log of the #1 PALMER well.



Subscribed and sworn to before me this 19th day of DECEMBER 1975

WILSON RAINS

My Commission Expires: OCTOBER 4, 1979

Wilson Rains

WILSON RAINS
Juanita M. Green

NOTARY PUBLIC
JUANITA M. GREEN