

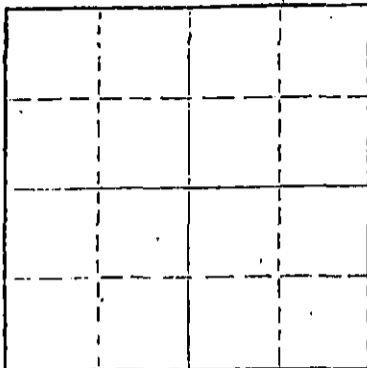
STATE OF KANSAS
STATE CORPORATION COMMISSION

5-175-20292-0800

Give All Information Completely
Make Required Affidavit
Mail or Deliver Report to
Conservation Division
State Corporation Commission
245 North Water
Wichita, KS 67202

FORM CP-4

WELL PLUGGING RECORD



Locate well correctly on above Section Plot

Seward County, Sec. 25 Twp. 31S Rge. (E) 31 (W)
Location as "NE/CNW&SW" or footage from lines C SW NE (100'E)
Lease Owner Imperial Oil Company
Lease Name Elliott Well No. 1-25
Office Address 720 Fourth Financial Center, Wichita
Character of Well (completed as Oil, Gas or Dry Hole) Dry Hole
Date well completed July 10, 1976
Application for plugging filed 19
Application for plugging approved 19
Plugging commenced July 10, 1976
Plugging completed July 10, 1976
Reason for abandonment of well or producing formation Dry Hole

If a producing well is abandoned, date of last production 19
Was permission obtained from the Conservation Division or its agents before plugging was commenced? Yes (Clarence Thomas of Garden City)

Name of Conservation Agent who supervised plugging of this well
Producing formation Depth to top Bottom Total Depth of Well 5890 Feet
Show depth and thickness of all water, oil and gas formations.

OIL, GAS OR WATER RECORDS

CASING RECORD

| FORMATION | CONTENT | FROM | TO | SIZE | PUT IN | PULLED OUT |
|-----------|---------|------|-------|--------|--------|------------|
| | Surface | 0 | 1692' | 8-5/8" | 1692' | None |
| | Casing | | | | | |
| | | | | | | |
| | | | | | | |
| | | | | | | |
| | | | | | | |

Describe in detail the manner in which the well was plugged, indicating where the mud fluid was placed and the method or methods used in introducing it into the hole. If cement or other plugs were used, state the character of same and depth placed, from feet to feet for each plug set.

Plugged Hole w/50 sax cement @ 1600',
15 sax cement 40' to 0, 5 sax cement
in rat hole. Job Completed @ 2:00 A.M.

RECEIVED
STATE CORPORATION COMMISSION
JUL 29 1976

CONSERVATION DIVISION


(If additional description is necessary, use BACK of this sheet)
Name of Plugging Contractor Halliburton Wichita, Kansas
Address R.R.1, Box 112, Liberal, Kansas 67901

STATE OF KANSAS COUNTY OF SEDGWICK
T.M. McCaul, Jr. of Sage Drilling Co. (Manager, Owner, or Operator) of the above described

being first duly sworn on oath, says: That I have knowledge of the facts, statements, and matters herein contained and the log of the above-described well as filed and that the same are true and correct - So help me God.

(Signature) *T.M. McCaul, Jr.*
500 Bitting Bldg., Wichita, Kansas
(Address)

Subscribed and sworn to before me this 15th day of July, 1976.



My commission expires November 26, 1978.

Louise K. Whitted
Louise K. Whitted - Notary Public.

DRILLERS LOG

ELLIOTT NO. 1-25


15-175-20291-0000

CASING RECORD: OPERATOR: Imperial Oil Company DESCRIPTION:
8-5/8" set @ 1692' w/800 sax cement CONTRACTOR: Sage Drilling Co. 100' E C SW NE
Sec. 25-31S-31W
Seward Co., Kansas
COMMENCED: June 25, 1976
TOTAL DEPTH: 5890' COMPLETED: July 10, 1976 ELEVATION: 2792KB

| <u>FORMATION</u> | <u>FROM</u> | <u>TO</u> | <u>REMARKS</u> |
|-----------------------------|-------------|-----------|-------------------------|
| Sand & Red Bed | 0 | 738 | RECEIVED |
| Red Bed & Sand | 738 | 1487 | CONSERVATION COMMISSION |
| Shells, Red Bed & Anhydrite | 1487 | 1702 | JUL 28 1976 |
| Anhydrite & Shale | 1702 | 1725 | |
| Shells & Shale | 1725 | 2585 | CONSERVATION DIVISION |
| Shale & Anhydrite | 2585 | 2690 | Wichita, Kansas |
| Anhydrite & Dolomite | 2690 | 3100 | |
| Dolomite & Shale | 3100 | 3307 | |
| Lime & Shale | 3307 | 5890 | D&A |


I certify that this is a true and correct copy of the above log to the best of my knowledge.

SAGE DRILLING CO., INC.

By 

T. M. McCaul, Jr.

Subscribed and sworn to before me this 15th day of July, 1976.


Louise K. Whitted - Notary Public

My commission expires:
November 26, 1978.

