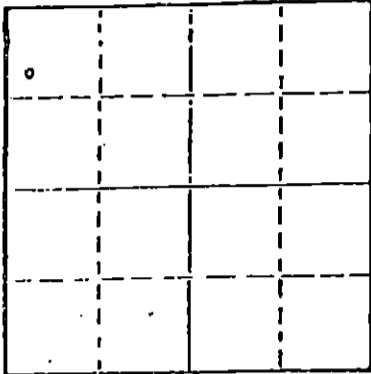


STATE OF KANSAS
STATE CORPORATION COMMISSION

15-025-20283-0060

WELL PLUGGING RECORD

Give All Information Completely
Make Required Affidavit
Mail or Deliver Report to
Conservation Division
State Corporation Comm.
245 North Water
Wichita, KS 67202



Locate well correctly on above
Section Plat

Clark County, Sec. 9 Twp. 31S Rge. 22 N/W
Location as "NE/CNW $\frac{1}{2}$ SW $\frac{1}{2}$ " or footage from lines 1000' FNL &
330' FWL

Lease Owner Mesa Petroleum Company

Lease Name Young Brothers Well No. 1-9

Office Address PO Box 1578, Liberal, Kansas 67901

Character of Well (Completed as Oil, Gas or Dry Hole) _____
dry hole

Date Well completed May 1 1979

Application for plugging filed _____ 19____

Application for plugging approved _____ 19____

Plugging commenced May 1 1979

Plugging completed May 1 1979

Reason for abandonment of well or producing formation _____
dry hole

If a producing well is abandoned, date of last production _____
19____

Was permission obtained from the Conservation Division or
its agents before plugging was commenced? yes

Name of Conservation Agent who supervised plugging of this well Clarence Thomas

Producing formation _____ Depth to top _____ Bottom _____ Total Depth of Well 5350'

Show depth and thickness of all water, oil and gas formations.

OIL, GAS OR WATER RECORDS

CASING RECORD

FORMATION	CONTENT	FROM	TO	SIZE	PUT IN	PULLED OUT
				8 5/8"	638'	none

Describe in detail the manner in which the well was plugged, indicating where the mud fluid was placed and the method or methods used in introducing it into the hold. If cement or other plugs were used, state the character of same and depth placed, from _____ feet to _____ feet for each plug set. 60 sacks @ 700', 10 sacks @ 40', 5 sacks in rat hole

RECEIVED
STATE CORPORATION COMMISSION

MAY - 2 1979

CONSERVATION DIVISION
Wichita, Kansas

(If additional description is necessary, use BACK of this sheet)

Name of Plugging Contractor Dowell, Pratt, KS

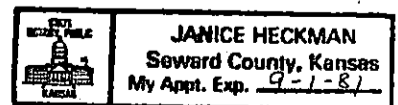
STATE OF Kansas COUNTY OF Seward, ss.
Ned E. Lowry (employee of owner) or (owner or operator)
of the above-described well, being first duly sworn on oath, says: That I have knowledge of the facts, statements, and matters herein contained and the log of the above-described well as filed and that the same are true and correct. So help me God.

(Signature) Ned E. Lowry
PO Box 1578, Liberal, Kansas 67901
(Address)

SUBSCRIBED AND SWORN TO before me this 1st day of May, 1979

My commission expires 9-1-81

Janice Heckman
Notary Public.



IMPORTANT
 Kans. Geo. Survey request
 samples on this well.

KANSAS DRILLERS LOG

S. 9 T. 31 R. 22 ⁸/_W

API No. 15 — 025 — 20,283-0000
 County Number

Loc. NW NW

County Clark

Operator
Mesa Petroleum Company

Address
Box 2009 Amarillo, Texas 79189

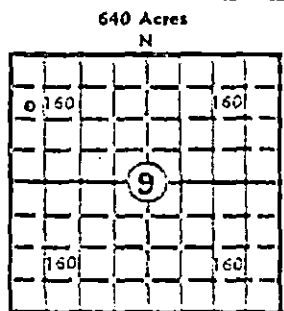
Well No. #1-9 Lease Name Young Bros.

Footage Location
1000 feet from (N) (S) line 330 feet from (E) (W) line

Principal Contractor Search Geologist Ed Nichols

Spud Date 4-20-79 Total Depth 5350 P.B.T.D. ---

Date Completed 5-1-79 Oil Purchaser ---



Elev.: Gr. 2229

DF 2235 KB 2238

CASING RECORD

Report of all strings set— surface, intermediate, production, etc.

Purpose of string	Size hole drilled	Size casing set (in O.D.)	Weight lbs/ft.	Setting depth	Type cement	Sacks	Type and percent additives
Surface	12 1/4	8 5/8	24	650	Lite	450	2% CaCl

LINER RECORD

PERFORATION RECORD

Top, ft.	Bottom, ft.	Sacks cement	Shots per ft.	Size & type	Depth interval

TUBING RECORD

Size	Setting depth	Packer set at

RECEIVED
 STATE CORPORATION COMMISSION

AUG 27 1980

ACID, FRACTURE, SHOT, CEMENT SQUEEZE RECORD

Amount and kind of material used	Depth interval treated

CONSERVATION DIVISION
 Wichita, Kansas

RECEIVED
 AMARILLO PRODUCTION

INITIAL PRODUCTION

Date of first production <u>5-1-79</u>	Producing method (flowing, pumping, gas lift, etc.)
RATE OF PRODUCTION PER 24 HOURS	Oil <u> </u> bbls. Gas <u> </u> MCF Water <u> </u> bbls. Gas-oil ratio <u> </u> CFPB
Disposition of gas (vented, used on lease or sold)	Producing interval(s)

INSTRUCTIONS: As provided in KCC Rule 82-2-125, within 90 days after completion of a well, one completed copy of this Drillers Log shall be transmitted to the State Geological Survey of Kansas, 4150 Monroe Street, Wichita, Kansas 67209. Copies of this form are available from the Conservation Division, State Corporation Commission, 3830 So. Meridian (P.O. Box 17027), Wichita, Kansas 66217. Phone AC 316-522-2206. If confidential custody is desired, please note Rule 82-2-125. Drillers Logs will be on open file in the Oil and Gas Division, State Geological Survey of Kansas, Lawrence, Kansas 66044.

Operator

Mesa Petroleum Co.

DESIGNATE TYPE OF HOLE: OIL, GAS,
DRY HOLE, SWDW, ETC.:

Dry Hole

Well No.

1-9

Lease Name

Young Bros.

S 9 T 31 S. R 22 W

WELL LOG

Show all important zones of porosity and contents thereof; cored intervals, and all drill-stem tests, including depth interval tested, cushion used, time tool open, flowing and shut-in pressures, and recoveries.

SHOW GEOLOGICAL MARKERS, LOGS RUN,
OR OTHER DESCRIPTIVE INFORMATION.

FORMATION DESCRIPTION, CONTENTS, ETC.	TOP	BOTTOM	NAME	DEPTH
			Lansing	4450
			Marmaton	4989
			Oswego	5069
			Morrow	5198
			Mississippian	5236

RECEIVED
STATE CORPORATION COMMISSION

USE ADDITIONAL SHEETS, IF NECESSARY, TO COMPLETE WELL RECORD.

Date Received

C. Brad Crouch
Signature

Staff Engineer
Title

May 10, 1979
Date