

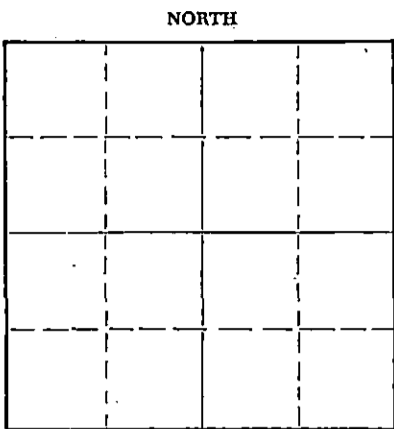
15-191-00191-0000

STATE OF KANSAS
STATE CORPORATION COMMISSION

Give All Information Completely
Make Required Affidavit
Mail or Deliver Report to:
Conservation Division
State Corporation Commission
800 Bittling Building
Wichita, Kansas

WELL PLUGGING RECORD

Sumner County, Sec. 33 Twp. 30 Rge. (E) 1 (W)
Location as "NE/CNW/SW" or footage from lines SE SE SW
Lease Owner Petroleum, Inc.
Lease Name RECORDS Well No. 1
Office Address 311 East 3rd, Wichita, Kansas
Character of Well (completed as Oil, Gas or Dry Hole) Dry Hole
Date well completed September 5 1955
Application for plugging filed September 5 1955
Application for plugging approved September 5 1955
Plugging commenced September 5 1955
Plugging completed September 5 1955
Reason for abandonment of well or producing formation Dry Hole



Locate well correctly on above Section Plat

If a producing well is abandoned, date of last production 19
Was permission obtained from the Conservation Division or its agents before plugging was commenced? yes

Name of Conservation Agent who supervised plugging of this well Mr. W. G. Buffington, Geuda Springs, Kansas
Producing formation _____ Depth to top _____ Bottom _____ Total Depth of Well 1085 Feet
Show depth and thickness of all water, oil and gas formations.

OIL, GAS OR WATER RECORDS

CASING RECORD

FORMATION	CONTENT	FROM	TO	SIZE	PUT IN	PULLED OUT
				8-5/8"	303'	None

Describe in detail the manner in which the well was plugged, indicating where the mud fluid was placed and the method or methods used in introducing it into the hole. If cement or other plugs were used, state the character of same and depth placed, from _____ feet to _____ feet for each plug set.

Mudded up with heavy mud to 200' and placed
1st plug followed by 15 sacks cement, mud to 30' and
placed second plug followed by 10 sacks cement to base
of well cellar.

(If additional description is necessary, use BACK of this sheet)

Name of Plugging Contractor Garvey Drilling Company
Address R. R. #2 - Great Bend, Kansas

STATE OF KANSAS, COUNTY OF SEDGWICK, ss.
Karl E. Becker (employee of owner) or (owner or operator) of the above-described well, being first duly sworn on oath, says: That I have knowledge of the facts, statements, and matters herein contained and the log of the above-described well as filed and that the same are true and correct. So help me God.

(Signature) Karl E. Becker
311 East 3rd, Wichita, Kansas (Address)

SUBSCRIBED AND SWORN to before me this 5th day of September, 1955

My commission expires August 8, 1959

Alexia Morrison Notary Public.

PLUGGING
FILE SEC 33 T 30 R 1 W
BOOK PAGE 148 LINE 9

RECEIVED
STATE CORPORATION COMMISSION
SEP 20 1955
CONSERVATION DIVISION
Wichita, Kansas

15-191-00191-0000
WELL LOG

COMPANY **Petroleum, Inc.**

SEC. 33 T. 30S R. 1W

FARM **RECORDS**

NO. **1**

LOC. **SE SE SW
330' FSL
2310' FWL**


TOTAL DEPTH **4085'**

COUNTY **Sumner**

COMM. **August 18, 1955**

COMP. **September 6, 1955**

CONTRACTOR **Garvey Drilling Company**



CASING **8-5/8" @ 303' w/225 cas**

ELEVATION **1262' DT
1264' RB**

PRODUCTION **D & A**

FIGURES INDICATE BOTTOM OF FORMATIONS

10	Surface Soil
60	Blue & Gray Shale & Gyp
200	Shale & Lime
250	Salt Sections
303	Shale & Streaks Lime
342	Blue Shale
360	Shale & Lime
625	Lime, Shale & Anhydrite
2955	Shale & Lime
3085	K.C. Lime
3576	Shale & Lime
3904	Mississippi
3951	Kinderhook Shale
3965	Simpson Shale
4057	Simpson Sand
4085	Arbuckle


R.T.D. 4085'

Geological Tons

Howard:	1819 (-585)
Severy Shale:	1894 (-630)
Topeka:	1921 (-657)
Heebner:	2337 (-1073)
Toronto:	2370 (-1106)
Douglas Shale:	2390 (-1126)
Brn. Lime:	2639 (-1375)
Stalaker:	2646 (-1382)
Kansas City:	2954 (-1690)
Base K. C.:	3196 (-1932)
Checkerboard:	3229 (-1965)
Lenapah Lime:	3269 (-2005)
Altamont Lime:	3284 (-2020)
Pawnee Lime:	3306 (-2042)
Ft. Scott:	3354 (-2090)
Blackjack Crk Lime:	3397 (-2133)
Cherokee Shale:	3409 (-2145)
Mississippi Lime:	3576 (-2312)
Kinderhook:	3905 (-2641)
Simpson Shale:	3945 (-2681)
Simpson Sand:	3964 (-2700)
Arbuckle:	4053 (-2794)

State of **KANSAS**

County of **SEDGWICK**



I, **Karl E. Becker**

of **Petroleum, Inc.**

upon oath state that the above and foregoing is a true and correct copy of the log of the **RECORDS #1** well

REGISTRATION COMMISSION

SEP 20 1955

Subscribed and sworn to before me this **16th** day of **September** 19 **55**

My Commission Expires: **August 8, 1959**

Karl E. Becker
Gloria Morrison
NOTARY PUBLIC