

15-191-20248-0000

RECEIVED  
STATE CORPORATION COMMISSION  
DEC 29 1970  
CONSERVATION DIVISION  
Wichita, Kansas

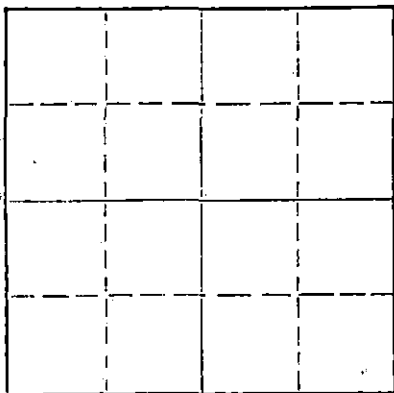
STATE OF KANSAS  
STATE CORPORATION COMMISSION

Give All Information Completely  
Make Required Affidavit  
Mail or Deliver Report to:  
Conservation Division  
State Corporation Commission  
212 No. Market  
Wichita, Kansas 67202

WELL PLUGGING RECORD

Sumner County, Sec. 27 Twp. 30S Rge. (E) 1 (W)

Location as "NE/CNWKSW" or footage from lines NE NE NW  
Lease Owner: Varn Petroleum Company  
Lease Name: John T. Stewart Trust Well No. 1  
Office Address: 502 Century Plaza, Wichita, Ks 67202  
Character of Well (completed as Oil, Gas or Dry Hole) Dry Hole  
Date well completed December 26, 1970  
Application for plugging filed 19  
Application for plugging approved 19  
Plugging commenced December 26, 1970  
Plugging completed December 26, 1970  
Reason for abandonment of well or producing formation Dry Hole



Locate well correctly on above  
Section Flat

If a producing well is abandoned, date of last production 19  
Was permission obtained from the Conservation Division or its agents before plugging was commenced? Yes (Ted Dewey of Augusta)

Name of Conservation Agent who supervised plugging of this well  
Producing formation Depth to top Bottom Total Depth of Well 3950 Feet  
Show depth and thickness of all water, oil and gas formations.

OIL, GAS OR WATER RECORDS

CASING RECORD

FORMATION	CONTENT	FROM	TO	SIZE	PUT IN	PULLED OUT
	Surface	0	413'	8-5/8"	413'	---
	Casing					

Describe in detail the manner in which the well was plugged, indicating where the mud fluid was placed and the method or methods used in introducing it into the hole. If cement or other plugs were used, state the character of same and depth placed, from feet to feet for each plug set.

Heavy Mud from Total Depth to 390 Feet,  
Plug and 30 sax Cement; Mud to 40 Feet,  
1/2 sax Halls, Plug bridged w/Kelly and  
10 sax Cement to Base of Cellar; 2 sax  
Cement in Rat Hole. Job completed @  
2 P.M.


Name of Plugging Contractor Sage Drilling Co.  
Address 500 Bitting Bldg., Wichita, Kansas 67202

STATE OF KANSAS, COUNTY OF SEDGWICK, ss.  
Clarence Michael of Sage Drilling Co. (employee of owner) or (owner or operator) of the above described

well being first duly sworn on oath, says: That I have knowledge of the facts, statements, and matters herein contained and the log of the above-described well as filed and that the same are true and correct. So help me God.

(Signature) Clarence Michael  
500 Bitting Bldg., Wichita, Kansas  
(Address)

SWORN to before me this 28th day of December, 1970



(Signature) Louise K. Whitted  
Louise K. Whitted - Notary Public.

My commission expires November 26, 1974

RECEIVED  
STATE CORPORATION COMMISSION  
DEC 29 1970  
CONSERVATION DIVISION  
Wichita, Kansas

DRILLERS LOG

JOHN T. STEWART TRUST NO. 1


CASING RECORD:	OPERATOR: Varn Petroleum Co.	DESCRIPTION:
8-5/8" @ 413'	CONTRACTOR: Sage Drilling Co.	NE NE NW
w/250 sax cement	COMMENCED: December 15, 1970	Sec. 27-30S-1W
TOTAL DEPTH:	COMPLETED: December 26, 1970	Sumner County,
3950'		Kansas

<u>FORMATION</u>	<u>FROM</u>	<u>TO</u>	<u>REMARKS</u>
Surface Soil	0	103	
Shale	103	320	
Lime & Shale	320	1300	
Shale & Lime	1300	1480	
Lime & Shale	1480	2345	
Shale & Lime	2345	3030	
Lime	3030	3364	
Lime & Shale	3364	3560	
Lime	3560	3660	
Lime & Chert	3660	3760	
Lime	3760	3940	
Sand	3940	3950	D&A

I certify that this is a true and correct copy of the above log to the best of my knowledge.

SAGE DRILLING CO., INC.

BY Clarence Michael  
Clarence Michael



subscribed and sworn to before me this 28th day of December, 1970.

Louise K. Whitted  
Louise K. Whitted, Notary Public

My commission expires:  
November 26, 1974.