

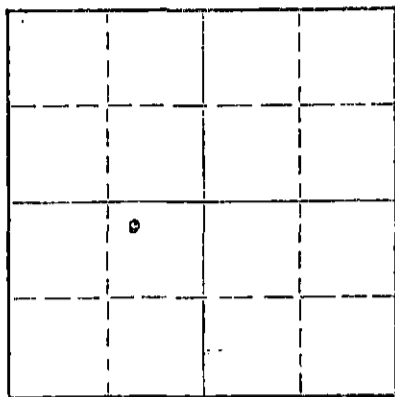
*RP*

STATE OF KANSAS  
STATE CORPORATION COMMISSION

Give All Information Completely  
Make Required Affidavit  
Mail or Deliver Report to:  
Conservation Division  
State Corporation Commission  
212 No. Market  
Wichita, Kansas

WELL PLUGGING RECORD

NORTH



Locate well correctly on above  
Section Plat

Sumner County. Sec. 8 Twp. 30S Rge. 2 (E) W (W)  
Location as "NE/CNW/SW" or footage from lines C NW NE SW  
Lease Owner Arrowhead Petroleum of Kansas, Inc.  
Lease Name Callaway Well No. 1  
Office Address Box 293, Wellington, Kansas 67152  
Character of Well (completed as Oil, Gas or Dry Hole) Dry Hole  
Date well completed 1-8 1969  
Application for plugging filed 1-8 1969  
Application for plugging approved 1-8 1969  
Plugging commenced 1-8 1969  
Plugging completed 1-8 1969  
Reason for abandonment of well or producing formation Dry Hole

If a producing well is abandoned, date of last production 19  
Was permission obtained from the Conservation Division or its agents before plugging was commenced? Yes

Name of Conservation Agent who supervised plugging of this well Howard Hess  
Producing formation \_\_\_\_\_ Depth to top \_\_\_\_\_ Bottom \_\_\_\_\_ Total Depth of Well 3295 Feet  
Show depth and thickness of all water, oil and gas formations.

OIL, GAS OR WATER RECORDS

CASING RECORD

FORMATION	CONTENT	FROM	TO	SIZE	PUT IN	PULLED OUT
Surface Pipe		-0-	253	8 5/8"	253	-0-

Describe in detail the manner in which the well was plugged, indicating where the mud fluid was placed and the method or methods used in introducing it into the hole. If cement or other plugs were used, state the character of same and depth placed, from \_\_\_\_\_ feet to \_\_\_\_\_ feet for each plug set.

- Filled hole with heavy mud.
- #1 plug @ 250 ft. with 25 sks. cement.
- #2 plug @ 40 ft. with 8 sks. cement.
- #3 plug in rat hole with 2 sks. cement.

RECEIVED  
STATE CORPORATION COMMISSION  
JAN 15 1969  
CONSERVATION DIVISION  
Wichita, Kansas


(If additional description is necessary, use BACK of this sheet)

Name of Plugging Contractor Sweetman Drilling, Inc.  
Address Box 645, Great Bend, Kansas 67530

STATE OF Kansas COUNTY OF Barton, ss.  
T. D. Sweetman (employee of owner) or (owner or operator) of the above-described well, being first duly sworn on oath, says: That I have knowledge of the facts, statements, and matters herein contained and the log of the above-described well as filed and that the same are true and correct. So help me God.

(Signature) T. D. Sweetman  
Box 645, Great Bend, Kansas 67530  
(Address)

SUBSCRIBED AND SWORN to before me this 11 day of Jan, 1969  
Reatus L. Boyd Notary Public.



9

15-191-20114-00-00

WELL LOG  
Callaway #1  
C NW NE SW- 8-30S-2W  
Sumner County, Kansas

<u>FROM</u>	<u>TO</u>	
0	254	Soil and gray shale and shells
254	1180	Shale and shells
1180	2760	Shale and lime
2760	2890	Sand
2890	3295	Lime
3295		Total Depth

RECEIVED  
STATE CORPORATION COMMISSION  
JAN 15 1969  
CONSERVATION DIVISION  
Wichita, Kansas


STATE OF KANSAS  
COUNTY OF BARTON ss

T. D. Sweetman, President of Sweetman Drilling, Inc., being first duly sworn on oath says: That I have knowledge of the facts, statements and matters herein contained and the log of the above described well as filed and that the same are true and correct.

*T. D. Sweetman*  
T. D. Sweetman

Subscribed and sworn before me this 11th day of January, 1969.

*Leata S. Boyd*  
Notary Public Barton County



My Commission Expires 5-9-71