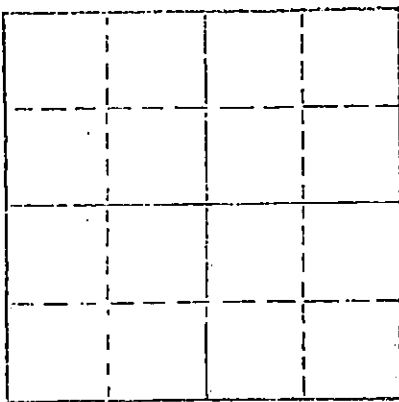


WELL PLUGGING RECORD

Give All Information Completely
Make Required Affidavit
Mail or Deliver Report to:
Conservation Division
State Corporation Commission
P. O. Box 17027
Wichita, Kansas 67217
NORTH



Locate well correctly on above
Section Plat

Comanche County, Sec. 24 Twp. 32S Rge. 20 (S) X (W)
Location as "NE/CNWSW" or footage from lines NE NW
Lease Owner Kimbark Operating Company
Lease Name Martin Well No. 1
Office Address 1860 Lincoln St., Suite 808 - Denver, Colorado 80203
Character of Well (completed ss Oil, Gas or Dry Hole) Dry Hole
Date well completed 11-14-75 19
Application for plugging filed 11-14-75 19
Application for plugging approved 11-14-75 19
Plugging commenced 11-14-75 19
Plugging completed 11-14-75 19
Reason for abandonment of well or producing formation commercial quantities of oil not found
If a producing well is abandoned, date of last production 19
Was permission obtained from the Conservation Division or its agents before plugging was commenced?

Name of Conservation Agent who supervised plugging of this well G. R. Biberstein - Attila, Kansas
Producing formation Depth to top Bottom Total Depth of Well 5215 Feet
Show depth and thickness of all water, oil and gas formations.

OIL, GAS OR WATER RECORDS

CASING RECORD

FORMATION	CONTENT	FROM	TO	SIZE	PUT IN	PULLED OUT
				8 5/8	488'	

Describe in detail the manner in which the well was plugged, indicating where the mud fluid was placed and the method or methods used in introducing it into the hole. If cement or other plugs were used, state the character of same and depth placed, from feet to feet for each plug set.

Plug at 350' w/ 40 sx.
Plug at 40' to bottom of cellar w/ 15 sx.

RECEIVED
STATE CORPORATION COMMISSION

JAN 14 1976

CONSERVATION DIVISION
Wichita, Kansas

(If additional description is necessary, use BACK of this sheet)
Name of Plugging Contractor Rains & Williamson Oil Co., Inc.
Address 435 Page Court, 220 W. Douglas, Wichita, Kansas 67202

STATE OF KANSAS, COUNTY OF SEDGWICK, ss.
Wilson Rains, President of Rains & Williamson Oil Co., Inc. (employee of owner) or (owner or operator) of the above-described well, being first duly sworn on oath, says: That I have knowledge of the facts, statements, and matters herein contained and the log of the above-described well as filed and that the same are true and correct. So help me God.

(Signature) Wilson Rains
435 Page Court, 220 W. Douglas, Wichita, Kansas 67202
(Address)

Subscribed and sworn to before me this 17th day of November, 1979
October 4, 1979
Juanita M. Green
Notary Public.



15-033-20188-0000

KANSAS DRILLERS LOG

API No. 15 — 033 — 20,188
County Number

S. 24 T. 32 R. 20 ^KW

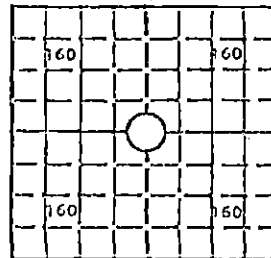
Loc. NE NW

Operator
Kimbark Operating Company & Energy Minerals Corp.

County Comanche

Address
1860 Lincoln, #808, Denver, Colorado 80203

640 Acres
 N



Well No. # 1 Lease Name Martin

Footage Location
660 feet from (N) 13¹/₂ line 1980 feet from (E)(W) line

Principal Contractor Rains & Williamson Geologist Robert C. Armstrong

Spud Date 11/3/75 Total Depth 5215' P.B.T.D.

Elev.: Gr. _____

Date Completed 11/17/75 Oil Purchaser _____

DF 1930' KB 1933'

CASING RECORD

Report of all strings set — surface, intermediate, production, etc.

Purpose of string	Size hole drilled	Size casing set (in O.D.)	Weight lbs/ft.	Setting depth	Type cement	Sacks	Type and percent additives
Surface	12 ¹ / ₄ "	8 5/8"	24#	497'	Common	450	

LINER RECORD

PERFORATION RECORD

Top, ft.	Bottom, ft.	Socks cement	Shots per ft.	Size & type	Depth interval

TUBING RECORD

Size	Setting depth	Packer set at

RECEIVED
 STATE CORPORATION COMMISSION

ACID, FRACTURE, SHOT, CEMENT SQUEEZE RECORD JAN 4 1976

Amount and kind of material used	Depth interval treated

CONSERVATION DIV. OF
 WICHITA, KANSAS

INITIAL PRODUCTION

Date of first production _____ Producing method (flowing, pumping, gas lift, etc.) _____

RATE OF PRODUCTION PER 24 HOURS	Oil bbls.	Gas MCF	Water bbls.	Gas-oil ratio	CFPB

Disposition of gas (vented, used on lease or sold) _____ Producing interval (s) _____

INSTRUCTIONS: As provided in KCC Rule 82-2-125, within 90 days after completion of a well, one completed copy of this Drillers Log shall be transmitted to the State Geological Survey of Kansas, 4150 Monroe Street, Wichita, Kansas 67209. Copies of this form are available from the Conservation Division, State Corporation Commission, 3830 So. Meridian (P.O. Box 17027), Wichita, Kansas 66217. Phone AC 316-522-2206. If confidential custody is desired, please note Rule 82-2-125. Drillers Logs will be on open file in the Oil and Gas Division, State Geological Survey of Kansas, Lawrence, Kansas 66044.

Operator
 Kimbark Operating Company

DESIGNATE TYPE OF COMP.: OIL, GAS,
 DRY HOLE, SWDOW, ETC.:

Well No. 1 Lease Name Martin Dry Hole

S 24 T 32 R 20 ^X/_W

WELL LOG

Show all important zones of porosity and contents thereof; cored intervals, and all drill-stem tests, including depth interval tested, cushion used, time tool open, flowing and shut-in pressures, and recoveries.

SHOW GEOLOGICAL MARKERS, LOGS RUN,
 OR OTHER DESCRIPTIVE INFORMATION.

FORMATION DESCRIPTION, CONTENTS, ETC.	TOP	BOTTOM	NAME	DEPTH
No D.S.T. Plugged and abandoned			Lansing Mississippian	4412' 5116'

RECEIVED
 STATE CORPORATION COMMISSION
 JAN 14 1976
 CONSERVATION DIVISION
 Wichita, Kansas

USE ADDITIONAL SHEETS, IF NECESSARY, TO COMPLETE WELL RECORD.

Date Received _____

W.K. Arbuckle
 Walter K. Arbuckle Signature

 President Title

 11/18/75
 Date

15-033-20188-0000

WELL LOG

COMPANY Kimbark Operating Company

SEC. 24 T. 32S R. 20W
LOC. NE NW

FARM Martin

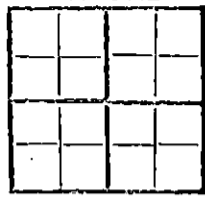
RIG. NO. 8

COUNTY Comanche
KANSAS

TOTAL DEPTH 5215

COMM. 10-30-75 COMP. 11-14-75

CONTRACTOR Rains & Williamson Oil Co., Inc.



CASING	10	
20	10	
15	8	5/8" @ 497' w/ 450 sx. common, 3% cc, 2% gel.
12	6	
13	5	

PRODUCTION D & A

FIGURES INDICATE BOTTOM OF FORMATIONS

Red Bed	497
Red Bed and Shale	1347
Shale	1799
Shale and Lime	2077
Lime and Shale	2410
Shale and Lime	2715
Lime and Shale	5215
<u>Rotary Total Depth</u>	<u>5215</u>

RECEIVED
STATE CORPORATION COMMISSION
JAN 14 1976
CONSERVATION DIVISION
Wichita, Kansas


State of KANSAS
County of SEDGWICK }

I, Wilson Rains, President of the Rains & Williamson Oil Co., Inc.

upon oath state that the above and foregoing is a true and correct copy of the log of the Martin #1 well.

Wilson Rains

Wilson Rains



Subscribed and sworn to before me this 17th day of November 1975

Commission Expires: October 4, 1979

Juanita M. Green

NOTARY PUBLIC
Juanita M. Green