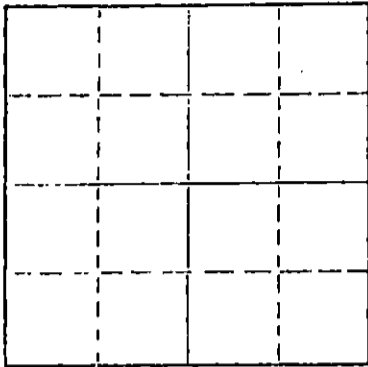


Give All Information Completely
Make Required Affidavit
Mail or Deliver Report to:
Conservation Division
State Corporation Commission

P. O. Box 17027
Wichita, Kansas 67217
NORTH

WELL PLUGGING RECORD

Meade County, Sec. 35 Twp. 34S Rge. (E) 29W(W)
Location as "NE/CNW/SW" or footage from lines. 1250' FSL & 1250' FEL
Lease Owner Mesa Petroleum Co.
Lease Name Adams Well No. 1-35
Office Address P. O. Box 2009, Amarillo, Texas 79105
Character of Well (completed as Oil, Gas or Dry Hole) Dry Hole
Date well completed June 20, 1975
Application for plugging filed 19
Application for plugging approved 19
Plugging commenced June 20, 1975
Plugging completed June 20, 1975
Reason for abandonment of well or producing formation Dry Hole



Locate well correctly on above
Section Plot

If a producing well is abandoned, date of last production 19
Was permission obtained from the Conservation Division or its agents before plugging was commenced? Yes (Clarence Thomas of Garden City)

Name of Conservation Agent who supervised plugging of this well
Producing formation Depth to top Bottom Total Depth of Well 6300 Feet
Show depth and thickness of all water, oil and gas formations.

OIL, GAS OR WATER RECORDS

CASING RECORD

FORMATION	CONTENT	FROM	TO	SIZE	PUT IN	PULLED OUT
	Surface	0	1561'	8-5/8"	1561'	None
	Casing					

Describe in detail the manner in which the well was plugged, indicating where the mud fluid was placed and the method or methods used in introducing it into the hole. If cement or other plugs were used, state the character of same and depth placed, from feet to feet for each plug set.

Hole Plugged w/60 sax Cement @ 1600',
Plug @ 40', 10 sax Cement 40' to 0.
Job Completed @ 10:30 A.M.

RECEIVED
STATE CORPORATION COMMISSION

JUL 2 1975

(If additional description is necessary, use BACK of this sheet)

Name of Plugging Contractor Halliburton
Address R.R.1, Box 112, Liberal, Kansas 67901


STATE OF KANSAS COUNTY OF SEDGWICK ss.
T.M. McCaul, Jr. of Sage Drilling Co. (employee of owner or owner's operator) of the above described

being first duly sworn on oath, says: That I have knowledge of the facts, statements, and matters herein contained and the log of the above-described well as filed and that the same are true and correct. So help me God.

(Signature) T.M. McCaul, Jr.
500 Biting Bldg., Wichita, Kansas
(Address)

Subscribed AND SWORN TO before me this 23rd day of June, 1975.

My commission expires November 26, 1978.



Louise K. Whitted
Notary Public

DRILLERS LOG

ADAMS NO. 1-35

CASING RECORD:	OPERATOR: Mesa Petroleum Co.	DESCRIPTION:
8-5/8" set @ 1561' w/600 sax cement	CONTRACTOR: Sage Drilling Co.	1250' FSL & 1250' FEL
TOTAL DEPTH: 6300'	COMMENCED: June 5, 1975	Sec. 35-34S-29W Meade County, Kansas.
	COMPLETED: June 20, 1975	


<u>FORMATION</u>	<u>FROM</u>	<u>TO</u>	<u>REMARKS</u>
Surface Soil & Red Bed	0	505	
Red Bed	505	1563	
Shale & Anhydrite	1563	2263	
Lime & Shale	2263	6300	D&A

RECEIVED
STATE CORPORATE COMMISSION
JUL 2 1975
CONSULTING

I certify that this is a true and correct copy of the above log to the best of my knowledge.

SAGE DRILLING CO., INC.

By T. M. McCaul, Jr.
T. M. McCaul, Jr.



Subscribed and sworn to before me this 24th day of June, 1975.

Louise K. Whitted
Louise K. Whitted, Notary Public

My commission expires:
November 26, 1978.