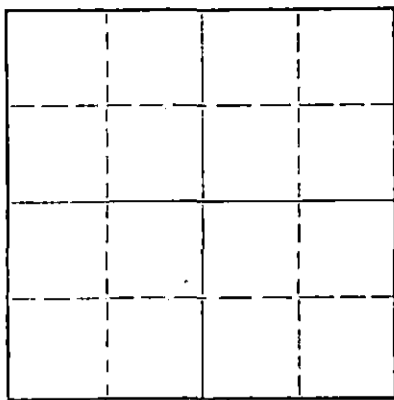


Give All Information Completely
Make Required Affidavit
Mail or Deliver Report to:
Conservation Division
State Corporation Commission
211 No. Broadway
Wichita, Kansas

WELL PLUGGING RECORD

NORTH



Locate well correctly on above
Section Plat

Barber County, Sec. 5 Twp. 31 Rge. 12 (E) W (W)
Location as "NE/CNW/SW" or footage from lines C NW NE

Lease Owner Tom Kat, Inc.

Lease Name OLSON Well No. 1

Office Address 1127 Wichita Plaza Bldg., Wichita, Kansas

Character of Well (completed as Oil, Gas or Dry Hole) D & A

Date well completed 11/26 19 65

Application for plugging filed 19

Application for plugging approved 19

Plugging commenced 11/26 19 65

Plugging completed 11/26 19 65

Reason for abandonment of well or producing formation No commercial quantities of oil or gas encountered.

If a producing well is abandoned, date of last production 19

Was permission obtained from the Conservation Division or its agents before plugging was commenced? yes

Name of Conservation Agent who supervised plugging of this well Archie Elving, Pratt, Ks.

Producing formation none Depth to top Bottom Total Depth of Well 3825 Feet

Show depth and thickness of all water, oil and gas formations.

OIL, GAS OR WATER RECORDS

CASING RECORD

FORMATION	CONTENT	FROM	TO	SIZE	PUT IN	PULLED OUT
Surface				8 5/8"	150'	none

Describe in detail the manner in which the well was plugged, indicating where the mud fluid was placed and the method or methods used in introducing it into the hole. If cement or other plugs were used, state the character of same and depth placed, from feet to feet for each plug set.

Heavy mud was put into the hole to a depth of 210 feet, where the botton plug was set and cemented with 25 sacks of cement. Mud was then put into the hole to a depth of 40 feet, where the second plug was set and cemented with 10 sacks of cement. Two sacks of cement were used in the rathole.

Surface casing was cut off below ground level and the location abandoned.

RECEIVED
STATE CORPORATION COMMISSION
12-2-65
NEG-2

(If additional description is necessary, use BACK of this sheet)

Name of Plugging Contractor Tom Kat, Inc. CONSERVATION DIVISION
Address 1127 Wichita Plaza Bldg., Wichita, Kansas Wichita, Kansas

STATE OF KANSAS, COUNTY OF SEDGWICK, ss.
Richard C. Davis (employee of owner) of the above-described well, being first duly sworn on oath, says: That I have knowledge of the facts, statements, and matters herein contained and the log of the above-described well as filed and that the same are true and correct. So help me God.

(Signature) [Signature]
1127 Wichita Plaza, Wichita, Kansas
(Address)

SUBSCRIBED AND SWORN TO before me this 30th day of November, 19 65

My commission expires April 16, 1969

Notary Public.

DRILLERS LOG

5-007-30144-0000

#1 OLSON

TOM KAT, INC.

C NW NE, Sec. 5-31-12W

Barber County, Kansas

Commenced: 11/18/65

Completed: 11/26/65

Elevation: 1825 KB

FROM	TO	Remarks
0	160	Sand & clay
160	500	Shale
500	1756	Shale & shells
1756	1787	Anhydrite
1787	1852	Lime & sand
1852	2015	Lime
2015	2350	Lime & shale
2350	2486	Shale & lime
2486	2788	Lime & shale
2788	2979	Shale & lime
2979	3341	Lime & shale
3341	3421	Shale & lime
3421	3760	Lime & shale
3760	3774	Douglas Sand
3774	3825	Sand & shale
	3825	Rotary Total Depth

Tops:

Heebner	3710	- 885
Toronto	3723	- 898
Douglas Shale	3736	-1911
Douglas Sand	3764	-1939

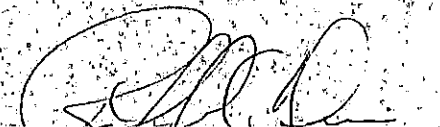
I certify to the best of my knowledge and belief, the above represents a true and accurate driller's log record of the captioned well.

RECEIVED
STATE CORPORATION COMMISSION

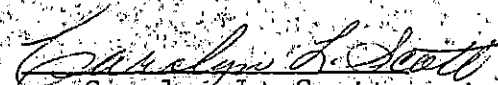
DEC - 2 1965

CONSERVATION DIVISION
Wichita, Kansas

STATE OF KANSAS
SS
COUNTY OF SEDGWICK


Richard C. Davis

Subscribed and sworn to before me this 30th day of November, 1965.


Carolyn L. Scott

My Commission Expires: April 16, 1969